

**MCCORMICK FUNERAL RECORDS FOR THE SC
STATE HOSPITAL: AFRICAN AMERICAN PATIENTS
BETWEEN MARCH 1915 AND 1935 AND WHITE
PATIENTS BETWEEN MARCH 1915 AND 1959**



CHICORA RESEARCH CONTRIBUTION 395

**MCCORMICK FUNERAL HOME RECORDS FOR THE
SC STATE HOSPITAL:
AFRICAN AMERICAN PATIENTS BETWEEN MARCH 1915 AND 1935
AND WHITE PATIENTS BETWEEN MARCH 1915 AND 1959**

Prepared By:
Michael Trinkley, Ph.D., RPA
Debi Hacker

Chicora Research Contribution 395

Chicora Foundation, Inc.
PO Box 8664 ▪ 861 Arbutus Drive
Columbia, South Carolina 29202-8664
803-787-6910
www.chicora.org

This report is printed on permanent paper ∞

©2004 by Chicora Foundation, Inc. All rights reserved. No part of this publication may be reproduced, stored in a retrieval system, transmitted, or transcribed in any form or by any means, electronic, mechanical, photocopying, recording, or otherwise without prior permission of Chicora Foundation, Inc. except for brief quotations used in reviews. Full credit must be given to the authors, and publisher.

ABSTRACT

This document provides a transcription of what is identified as Book 1 of J.W. McCormick, a funeral home doing business in Columbia, South Carolina during the late nineteenth and early twentieth centuries. This volume includes information concerning patients of the S.C. State Hospital (identified in the volume as the State Hospital for [the] Insane).

This volume includes African Americans from its inception in March 1915 through approximately 1935. After that we believe that the State Hospital buried black patients itself, no longer contracting the burial expenses out. There are occasional black patient deaths listed, generally when the State Hospital was unable to conduct timely burials or when the bodies were provided to the S.C. State Board of Embalming. The record also includes white patients of the hospital, again from March 1915 through 1959.

The information provided by the volume includes a date, whether African American or white, whether male or female, the patient's name, the patient's hospital number, and information on the burial location and burial number.

Much of the information contained in this volume is not unique. South Carolina death certificates begin in 1915 and are today (2003) available through 1952. Consequently, there is information on only a very few white patients that is not immediately available from other sources. What this volume offers that is not otherwise available is information on the place of burial and, in particular, the burial number. This allows individuals seeking to find lost family members to more accurately identify the

graves of their loved ones. In addition, the presence of patient numbers may assist families in tracking down additional information concerning those who died while in the care of the State of South Carolina.

This report also provides a brief overview of Columbia, South Carolina undertakers and embalmers, including J.W. McCormick. We have also included information on the various cemeteries used by the State Hospital, in the hope of helping families find the final resting place of their loved ones.

TABLE OF CONTENTS

List of Figures		iv
Columbia Undertakers, Embalmers and Funeral Homes		1
<i>The Origins of Undertaking</i>	1	
<i>Early Undertaking in Columbia</i>	2	
<i>Late Nineteenth and Early Twentieth Century Firms</i>	2	
<i>Mid to Late Twentieth Century Firms</i>	5	
The S.C. State Hospital		7
<i>A Quick Overview of the State Hospital</i>	7	
<i>Dealing with Death at the State Hospital</i>	9	
<i>Summary</i>	22	
The Cemeteries Today		25
<i>Columbia's Public Graveyards</i>	25	
<i>Elmwood Cemetery</i>	26	
<i>Pauper's or Potter's Cemetery</i>	27	
<i>Randolph Cemetery</i>	29	
<i>Confederate Geiger Avenue Cemetery</i>	30	
<i>Sligh's Avenue Cemetery</i>	32	
<i>State Park Cemetery</i>	34	
The McCormick Records		37
<i>The Volume</i>	37	
<i>Analysis from the Records</i>	40	
<i>Information Not Related to the State Hospital</i>	43	
Sources Cited		45
Transcription		48

LIST OF FIGURES

Figure	
1. Columbia undertakers prior to 1900	2
2. Billhead for the J.W. McCormick firm	3
3. Columbia undertakers between 1903 and 1925	4
4. Columbia funeral homes between 1930 and 1966	5
5. State Hospital grounds in 1881	8
6. Columbia's city cemetery in 1857	11
7. Elmwood Cemetery showing the area of Squares 41 and 80	12
8. Elmwood Cemetery Square 41 plat, dated 1891	15
9. State Hospital Elmwood Square 41 in 1909	17
10. State Hospital burial ground north of the Confederate Home	17
11. Portion of the map "Property of the State Hospital for the Insane"	18
12. Cemeteries along Elmwood Avenue in 1903	18
13. Plat of State Hospital lands in 1924	20
14. City of Columbia plat of the Slighs Avenue cemetery in 2000	22
15. Vista Commons on top of Columbia's second oldest public burying ground	25
16. 1867 plat of Elmwood Cemetery	26
17. 1923 plat of Elmwood Cemetery	26
18. Square 41 used by the State Hospital	27
19. Aerial view of Lower, Randolph, and Elmwood cemeteries	28
20. Lower Cemetery, also known as Tickleberry Hill or Potter's Field	29
21. Randolph Cemetery	30
22. Slope at the east edge of the Geiger Avenue Cemetery	30
23. Geiger Avenue Cemetery	31
24. Slate headstone	31
25. Cast concrete marker	32
26. Sketch map of the Geiger Avenue Cemetery	33
27. Slighs Avenue Cemetery	34
28. State Park Cemetery	34
29. Sketch Map of the State Park Cemetery	35
30. Embalming costs charged by McCormick	40
31. Cost of coffins/burials billed by McCormick	41
32. Burial rates of the white and black population at the State Hospital	43
33. Burial rates at the State Hosital by season of year	44

LIST OF TABLES

Table	
1. Death rates between 1870 and 1897	14
2. Comparison of death certificates to McCormick records	39

COLUMBIA UNDERTAKERS, EMBALMERS, AND FUNERAL HOMES

The Origins of Undertaking

A number of authors have explored the origin of undertaking and its evolution to funeral directing. Before looking at conditions in Columbia, it's useful to briefly examine the changes that are seen elsewhere in America.

Habenstein and Lamers in their 1955 *The History of American Funeral Directing* outline the process: eighteenth and early nineteenth century "layers out of the dead"; mid-nineteenth century cabinet or furniture makers, liverymen, and sextons; Civil War era embalmers; and the late nineteenth century professionals who organized the National Funeral Directors Association. They argue that the early and unsophisticated undertakers were disparaged by society and that the funeral directors devised a new image to match their new name and profession.

James Ferrell's 1980 *Inventing the American Way of Death, 1830-1920* suggests that there was no clear break between undertaker and funeral director. The earliest undertakers were frequently furniture makers since these individuals knew the community and it allowed their clients not to exclusively associate the undertaker with death. He views funeral directors as small-town businessmen striving for greater education, advances, and opportunities. Ferrell proposes a gradual "dying of death" caused by scientific naturalism that led the country away from dealing with death.

Yet a third view is provided by Gary Laderman in his book, *The Sacred Remains: American Attitudes Toward Death, 1799-1883*. Laderman sees early undertakers as relatively minor players in early and mid-nineteenth

century death rituals – far less important than either the family or the corpse itself. He views this as both fortunate and healthy, suggesting that it strengthened the vital social relationships between the living and the dead. By the end of the nineteenth century, however, there arose a new capitalistic focus on dead bodies, creating new consumerism, class differentiation, and mass-produced goods.

Into this mix David Burrell (1998) suggests that funeral directors were "merchants who followed the example of medical professionalization and took advantage of opportunities forged by anatomical science." He points out that the rise of undertakers, regardless of their origin, corresponds to other changes in society, such as the introduction of metallic coffins – advertised to provide "eternal" protection. He asks what changed in society to cause people to suddenly seek "the everlasting" in coffins as well as in religion and concludes that the evolution can be traced to increased mobility. During the Civil War there was the need to transport large numbers of bodies back north from southern states.

Even after the war, however, these coffins remained popular. He suggests that the reason is intimately connected to the rise of scientific naturalism. The popularity of medical schools and anatomy lectures coupled with lack of an adequate supply of cadavers to meet that demand, left the American public in constant fear that their loved ones would be uncovered and hauled away to some dissecting room. Fisk Metallic burial cases, introduced in 1850, were advertised as protecting the body "from the ravages of tee [sic] dissecting knife."

Early Undertaking in Columbia

Many of these trends can be seen in the growth of undertaking and funeral directing in Columbia. The 1859 city directory lists four undertakers, all of whom were also furniture dealers (Hershman 1959). One, Milo H. Berry, stayed in business for a number of years and the ads are revealing. Berry, for example, advertised, “funerals attended, and furnished with Wood or Metallic Coffins – Bodies preserved in ice any length of time friends may desire.” Berry, however, was focusing equally on his furniture business, advertising that same year that he was “prepared to make with steam

Brothers, who advertised, “Funerals served in the very best manner” (Beasley and Emerson 1877; Emerson and Company 1879; Robbins 1885).

These initial firms, focusing as they did on furniture, were located on Columbia’s busy main thoroughfare – Richardson Street (later called Main Street).

Late Nineteenth and Early Twentieth Century Firms

By the 1890s there was a noticeable increase the number of firms advertising. Berry

Firm	1859	1868	1875	1879	1885	1891	1895	1899
Bower, George S.	214							
Berry, M.S.	Richardson							
Squire, A.C.	172							
Berry, Milo H.	Assembly	Plain	107 N Richardson	107 N Richardson	107 Main	115 Richardson	1440 Main	1440 Main
Fagan Brothers			68 N Richardson	68 N Richardson	68 Main			
Columbia Undertaking						77 Richardson		
Rhodes & Van Metre						66 Richardson	1313 Plain	
Van Metre, J.M.								1313 Main
McMahan Co., C.C. ©							1110 Plain	
McMahan & Lopez ©								1102 Plain
Colored Undertakers Co. ©								1110 Plain
Gaston, J.T.								1113 Gervais

Figure 1. Columbia undertakers prior to 1900; © designates African American firm .

and machinery, furniture in the best style” (Henning 1936:322). A later ad also reveals that Berry’s undertaking business began in 1843. An ad for George S. Bower was simple: “Funerals served at short notice.”

For whatever reason, Columbia does not seem to have been a good market for undertakers in these early years. A decade later there was only one listing – for M.H. Berry, who was advertising, “Funerals served, in town or country, at short notice, with Metallic, Mahogany, Walnut and all kinds of Coffins” (Deane 1868). For the next decade there were only two undertakers: Berry and Fagan

by this period was advertising not only coffins and undertaking, but also embalming. Other practitioners included Columbia Undertaking Company (operated by A.F. Funderburk) and Rhodes and Van Metre (Lucas and Richardson 1891).

The Van Metre firm is of special interest to Columbia undertaking. A West Virginian, James Monroe Van Metre apparently arrived in Columbia in 1884, opening a furniture store that included an undertaking department. His initial partnership was with A.G. Rhodes, but that ended in 1894 with Van Metre continuing the business as sole proprietor (Anonymous 1984:2).




Figure 2. Billhead for the McCormick firm at their 1217 Hampton Street address.

Van Metre is reported to have completed a course in embalming at the Renouard School of Embalming. Dr. Auguste Renouard, as early as 1874, was conducting independent classes in the back room of his Denver furniture store. He also wrote, and in 1878, published, *Undertaker's Manual* - a first in scholarly textbooks for the undertaking business. His son, Charles A. Renouard, was one of the first to establish a non-commercial-house-connected school of embalming in 1894 (prior to this most "schools" were associated with producers of embalming supplies and were operated to encourage the use of certain products) (Habenstein and Lamers 1955:509).

With formal training in hand, Van Metre built a sizable business in Columbia. He acquired a horse-drawn hearse and the black horses to pull it. He also purchased a white horse-drawn ambulance, along with white horses (Anonymous 1984:2).

By 1895 the first undertaking firm for African Americans, C.C. McMahan and Company, began advertising in Columbia (Anonymous 1895). Located at 1110 Plain Street (what is today Hampton Street), this firm was succeeded by McMahan and Lopez at 1102 Plain, while the old 1110 Plain Street location was being used by a new firm, Colored Undertakers Company in 1899 (Walsh Directory Company 1899).

As far as we can tell, blacks arrived at the occupation of undertaker through the same channels as whites - typically as furniture

dealers or liverymen. A successful African American undertaker could earn a comfortable living in a trade mostly free from white interference. Not surprisingly, the trade was very competitive in Columbia and after about 1907 there were often more African

American firms (identified in the city directories as "c" or "colored") than white firms.

This rise of black firms specializing in undertaking coupled with discrimination in wholesale trade, lead to the creation of distributive cooperatives by African Americans. One example is The Kansas City Embalming and Casket Company of Kansas City, Kansas (DuBois 1907).

By 1903 there were two African American firms - the Rev. David Cooper and J.F. Lopez (successor of McMahan and Lopez). There were four white firms - Van Metre (now taking up four buildings at 1313-19 Main Street), Funderburk and Funderburk at 1430 Assembly (Funderburk was earlier associated with Columbia Undertaking and by 1905 would be with the firm Funderburk and Matteson), G.H. Connelley at 1719 Main, and the new firm of McCormick and Pletscher at 1440 Main. This last firm advertised that they were the successors to M.H. Berry (Walsh Directory Company 1903, 1905).

By 1908 the firm of D. Fellows Collicut had been established at 1207 Gervais. A period ad explains that he was not only a funeral director and embalmer, but that he was also manager of the Burial League of Columbia (Walsh Directory Company 1908). This may have been a subscription burial company or similar benevolent burial society; unfortunately there is no history of these organizations in South Carolina.

Firm	1903	1905	1906	1907	1908	1910	1915	1920	1925
Columbia Undertaking							918 Main		
Van Metre, J.M. Connelley, G.H.	1313-19 Main 1719 Main	1313-19 Main	1313-19 Main	1313-19 Main	1313-19 Main	1313-19 Main	1313-19 Main	1313-19 Main	1313-19 Main
Cooper, Rev. David ©	1506 Assembly	1621 Taylor	1121 Taylor	r 1216 Hampton	r 1216 Hampton	r 1216 Hampton	1220 Hampton	r 1217 Hampton	
Funderburk & Funderburk	1430 Assembly								
Lopez, J.F. ©	1316 Assembly	1316 Assembly	1316 Assembly	1316 Assembly	1316 Assembly				
McCormick & Pletscher	1440 Main	1440 Main	1440 Main	1440 Main	1440 Main				
McCormick, J.W. Funderburk & Matteson		1645 Main					1440 Main	1217 Hampton	1217 Hampton
Ferguson, C.A. © Matteson Co., E.F.			1131 Washington 1207 Gervais	1131 Washington 1207 Gervais	1017 Lady	1017 Lady	1017 Lady		
Jones, Robert ©				1110 Washington					
Collicut/Collicutt, D.F.					1207 Gervais	1207 Gervais			
Hardy, Pinckney & Beggs ©							1006 Washington		
Hardy & Pinckney, Inc. ©								1006 Washington	
Hardy & Co., A.P.									1012 Washington
Johnson, Bradley & Morris ©								1115 Washington	1115 Washington
Nash & Co., W.M. ©							916 Washington		
Dunbar F H									1527 Gervais
Manigault, Gaten & Williams ©									712-714 Main
Pinckney, Thomas H. ©									1006 Washington

Figure 3. Columbia undertakers between 1903 and 1925; © designates African American firms.

While Collicut announced himself as a funeral director, there is not a listing for this occupation in the city directories until about 1915 and even then only three firms - Hardy, Pinckney and Beggs; McCormick; and Van Metre chose to spend the extra money for this listing. Most firms - including those three - continued to place themselves in the "undertakers" listing. This perhaps indicates that the South's cultural conservatism made the undertaker terms more attractive or at least better known to the general population.

The African American Alonzo P. Hardy was not only involved in the undertaking business, but was also one of the Grand Traveling Deputies of the I.B.P.O.E. of the World by 1925 (Johnson and Dunn 1986:179).

By 1910 J.W. McCormick advertised himself as the successor to McCormick and

Pletscher. And in 1915 four of the seven listed firms were for African American clients.

In 1924 J.M. Van Metre's daughter, Saluda Virginia, and her new husband, John Stewart Dunbar, assumed operation of the Van Metre funeral business, while the furniture business remained in the Van Metre family (Anonymous 1984:3). Dunbar purchased the three story Queen Anne style building at 1527 Gervais Street - constructed by W.B. Smith Whaley in 1892 - and opened for business in March 1924 (a woodcut of this structure prior to any modifications is shown by Anonymous n.d.: 100 and an early photograph is available in Maxey 1980:58). A modern garage was added to the side and the family lived in the upper floors, while the first floor and garage were used for the funeral business (Anonymous 1984:10-11).

Firm	1930	1935	1940	1945	1950	1955	1956	1959	1960	1961	1966
McCormick, J.W.	1217 Hampton	1217 Hampton	1217 Hampton	1217 Hampton							
McCormick F H					1510 Hampton	1510 Hampton	1510 Hampton	1510 Hampton			
Johnson & Bradley F H ©	1401 Park	1401 Park	1401 Park								
Johnson's F H ©				1401 Park	1401 Park	1401 Park	1401 Park	1401 Park	1401 Park	1401 Park	1401 Park
Dunbar F H	1527 Gervais	1527 Gervais	1527 Gervais	1527 Gervais	1527 Gervais	1527 Gervais	1527 Gervais	1527 Gervais	1527 Gervais	1527 Gervais	Gervais & Devine
Manigault & Williams ©	714 Main										
Manigault, William M. ©		714 Main									
Manigault's F H ©			714 Main	714 Main	714 Main	714 Main	714 Main	714 Main			
Manigault-Hurley F H									2229 Two Notch	2229 Two Notch	2229 Two Notch
Pinckney, Thomas H. ©	1006 Washington	1006 Washington									
Pinckney's F H ©			1006 Washington								
Champion & Pearson F H ©	1325 Park										
Pearson's F H, Inc. ©		1325 Park	1325 Park	1325 Park	1325 Park	1325 Park	1325 Park	1325 Park	1325 Park	1325 Park	1325 Park
Thompson F H (West Columbia)	210 State	210 State	201 State	200 State	200 State	200 State	200 State	200 State	200 State	200 State	
Talbert F H		5202 Colonial	5202 Colonial	5202 Colonial	5202 Colonial	5202 Colonial	5202 Colonial	5202 Colonial	5202 Colonial	5202 Colonial	5202 Colonial
Leevy's F H ©		1831 Taylor	1831 Taylor	1831 Taylor	1831 Taylor	1831 Taylor	1831 Taylor	1831 Taylor	1831 Taylor	1831 Taylor	1831 Taylor
Chappelle's F H ©			2124 Gervais								
Holley & Sons F H ©			2469 Senate	2469 Senate	2469 Senate	2469 Senate					
Holley, J.P. F H							2469 Senate	2469 Senate	2469 Senate	2469 Senate	2469 Senate
Williams, A.P. F H ©			1808 Washington	1808 Washington	1808 Washington	1808 Washington	1808 Washington	1808 Washington	1808 Washington	1808 Washington	1808 Washington
Paschal-Regal F H						3501 Main					
Paschal F H							3501 Main	3501 Main	3501 Main	3501 Main	3501 Main
Humphries, Nelson & Sullivan FH								1216 Blossom	1216 Blossom		
Humphries-Robinson-Sullivan F H										1216 Blossom	5212 Farrow
Oaklawn F H									1510 Hampton	3926 Devine	

Figure 4. Columbia funeral homes from 1930 through 1966; © designates African American firms.

The 1924 Columbia Directory lists the new organization - Dunbar Funeral Home - along with J.W. McCormick (at 1217 Hampton). These were the only two white firms in the city. African American firms included A.P. Hardy and Company (1012 Washington); Johnson, Bradley and Morris (115 Washington); Manigault, Gaten and Williams (712-714 Main; a photograph of this establishment is reproduced in Johnson and Dunn 1986:19); and T.H. Pinckney (1006 Washington). In that year the only two firms choosing to be listed under Funeral Directors were Dunbar and McCormick.

Mid to Late Twentieth Century Firms

By 1930 the Dunbar and McCormick firms were joined by the Thompson Funeral Home, at 210 State in New Brookland or West Columbia. The African American firms reflect general stability, although there were a number

of partnerships made and dissolved. By 1930 there was the Champion and Pearson Funeral Home at 1325 Park, Johnson and Bradley at 1401 Park (a photograph of this establishment is found in Deas-Moore 2000:34), Manigault and Williams at 714 Main, and Thomas H. Pinckney at 1006 Washington.

Henry D. Pearson, an African American, held a number of jobs, including tailor for I.S. Leevy, prior to opening the Champion-Pearson Funeral Home in 1930. Within four years it bore his name alone. He owned a large house in the Wales Garden section of Columbia, as well as a 56-acre country place outside of Columbia that he used as a summer home (Johnson and Dunn 1986:126).

By 1945 the number of listings for undertakers and funeral directors was evenly split. The undertaker listing included Dunbar

Funeral Home, Leevy's Funeral Home, J.W. McCormick, Inc., Talbert Funeral Home, and Thompson Funeral Home. Those listed under funeral directors included Halley and Sons Funeral Home, Johnson Funeral Home, Manigault's Funeral Home, Pearsons Funeral Home, and Williams Funeral Home. It is interesting that four of the five listings for undertaker were white firms, while all five of the funeral director listings were for African American firms (Hill's Directory Company 1945).

By 1950 the J.W. McCormick firm had changed its name to the McCormick Funeral Home in keeping with a growing trend and moved from its 1217 Hampton address to 1510 Hampton (Hill's Directory Company 1950). The undertaking listing stays stable through about 1956, but by 1959 the only firm still listing themselves as undertakers is Dunbar Funeral Home (with another listing under Funeral Directors) (Hill Directory Company 1959).

The McCormick firm is listed for the last time in 1959. In 1960 it was listed as Oaklawn Funeral Home, still at the 1510 Hampton Street address (Hill Directory Company 1960). By 1961, however, Oaklawn had moved to a new building at 3926 Devine Street (Hill Directory Company 1961). Also in 1961 the "undertakers" listing was dropped by the Columbia City Directory.

In 1962 John Dunbar, Jr. purchased the Oaklawn Funeral Home on Devine Street, creating the Dunbar Devine Street Chapel, allowing expansion into a new and growing section of Columbia (Anonymous 1984:6).

In 1966 there were 10 funeral directors listed: Dunbar Funeral Home (1527 Gervais and 2926 Devine), J.P. Holley Funeral Home (2469 Senate), Humphries-Robinson-Sullivan Funeral Home (5212 Farrow), Johnson Funeral Home, Inc. (1401 Park), Leevy's Funeral Home (1831 Taylor), Manigault-Hurley Funeral Home (2229 Two Notch), Paschal Funeral Home (3501 Main), Pearson's Funeral Home (1325 Park), Talbert

Funeral Home (5202 Colonial), and A.P. Williams Funeral Home (1808 Washington) (Hill Directory Company 1966). While still in business, the Thompson Funeral Home (in West Columbia) stopped advertising in the Columbia directory shortly after 1961.

THE S.C. STATE HOSPITAL

A Quick Overview of the State Hospital

There are a variety of secondary historical accounts concerning the S.C. State Hospital. The most readily accessible is Peter McCandless' (1996) *Moonlight, Magnolias, & Madness: Insanity in South Carolina from the Colonial Period to the Progressive Era*, although of equal interest might be Wilton Hellams' (1985) *A History of South Carolina State Hospital (1821 to 1900)* or even Leila G. Johnson's (1930) *A History of the South Carolina State Hospital*. While each is slightly different in terms of orientation and details covered, none provide a great deal of information concerning the death or burial of the patients at the institution. They are all, however, in general agreement concerning the broad historical themes.

The Lunatic Asylum, as it was originally known, opened its doors in December 1828 – the culmination of years focused both on generating sufficient legislative enthusiasm and also on actually constructing a building (Hellams 1985:17; McCandless 1996:50). The original site, a city block encompassing 4 acres, was acquired in 1822 and was bounded by Elmwood Avenue to the north, Pickens Street to the east, Lumber (today Calhoun) Street to the south, and Bull Street to the west. Death doesn't seem to really have been an issue. Far more important was finding patients.

While it was promoted on the basis of the philosophy of "build it and they will come," it was discovered that a variety of factors worked against the institution's acceptance. By 1831, an act of the Legislature allowed the institution to fill its rooms by accepting paupers, who were largely subsidized by paying patients (McCandless 1996:74). It wasn't until 1848 that

African American patients were allowed admittance and fewer than 40 were admitted by the time of the Civil War. In fact, the efforts to care for African Americans were a failure. As McCandless comments:

the physicians protested that the provisions for them [African Americans] were unacceptable, from both a medical and racial standpoint. It was impossible to give the black patients the exercise their condition demanded, because their building was located in the white patients' exercise court. The proximity of the blacks, the physicians insisted, distressed the white patients and inhibited their recovery (McCandless 1996:77).

By 1858 the black patients were released, with the decision to admit no more until the state funded proper buildings and grounds for them.

The Asylum soon discovered that not only was Mills' design not well suited to its need, but the influx of paupers also created terrible overcrowding. McCandless (1996:79) notes that more than half of the patients admitted in 1832 and 1833 died and that between 1835 and 1842 the mortality rate averaged 26%. The conditions by the eve of the Civil War were described as "fetid," with death rates more than tripling during wet years (Hellams 1985:30). In an effort to find room to expand the hospital grounds gradually grew, so that just prior to the Civil War the hospital owned about 40 acres (McCandless 1996:114). The bulk of this land was used for farming, in an

effort to make the always cash-strapped institution more self-sufficient.

After the Civil War the institution reopened with new goals and visions. Many of the problems, however, were the same. The institution remained understaffed and underfunded. There was an influx of African American patients – McCandless (1996:252) reported that the number increased from five in 1865 to more than four hundred at the end of 1901. Virtually all were charity cases and the institution gradually became little more than a holding cell. As Hellams observes, the State Hospital became a “facility populated by a majority of individuals who benefited little

The Civil War and post-war depression also created a new class of pauper other than that typified by the 1848-1860 period, a class of riches-to-rags Southerner who had known better position and more affordable status within the asylum, but who had been “utterly ruined” by the military conflict in the South (Hellams 1985:71).

The state provided about a third of the operating costs. In theory the remainder was to be made-up by paying patients, but these were

few and far between, so the institution began running extraordinary debts. Beyond the near economic collapse of the State Hospital, the conditions provided an unprecedented breeding ground for disease, especially tuberculosis (Hellams 1985:119).

When a new asylum building was finally completed in 1885, white patients were moved to that building and the black female patients were moved into the

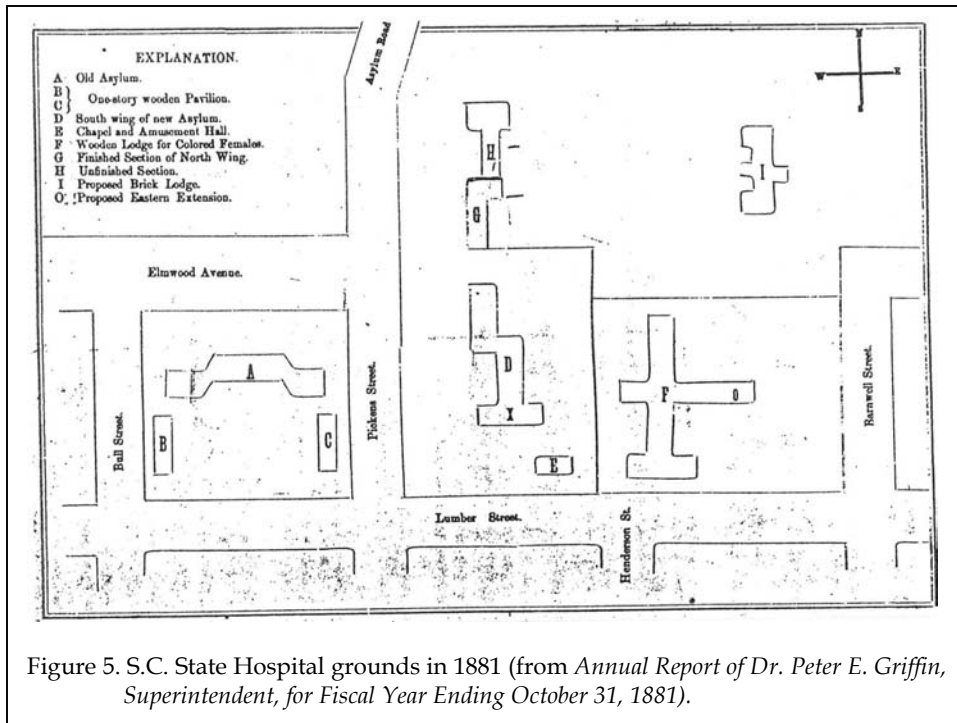


Figure 5. S.C. State Hospital grounds in 1881 (from *Annual Report of Dr. Peter E. Griffin, Superintendent, for Fiscal Year Ending October 31, 1881*).

beyond the food and shelter offered” (Hellams 1985:73). While most patients were still white,¹ they were different from those who entered before the Civil War. As Hellams comments:

old asylum structure (Figure 5 shows the asylum grounds in 1881, prior to the completion of the new building and transfer of African American females). This left the black men still occupying “temporary” wooden structures first built on the grounds in the 1860s (McCandless 1996:259). During the late nineteenth and early twentieth centuries conditions at the institution worsened. There was a great deal of concern over cost, with the Superintendent of Asylums happily proclaiming that not only did South

¹ In 1899, for example, the institution had 946 patients, of which 584 (61.7%) were white and 382 (38.3%) were African American.

Carolina spend less on patients in its asylum than any other state, but South Carolina was even spending less than was legally required to support a prisoner in the state penitentiary. Even Joseph I. Waring commented:

The per capita cost for maintaining patients fell to the lowest point of any administration [under Dr. J.W. Babcock, 1891-1900], before or after. This seems to have been somewhat at the expense of the well-being of the patients, since there was a noticeable increase in the morbidity and mortality in the institution (Waring 1967:188).

The State Hospital weathered two legislative investigations – one in 1909 and another in 1914 (Legislative Committee 1910a, 1910b, 1914). While the reports, most especially of the 1909 investigation, document a number of problems at the institution, they placed the blame for abhorrent conditions primarily on the lack of adequate funding.

In 1910 the legislature created the State Hospital Commission and authorized the new agency to purchase land about 6 miles outside the city in order to begin a new asylum. Initially it was expected to house all of the patients, although gradually a decision was made to transfer only the “colored” population – a process that began in 1914. Nevertheless, the process was slow and was not completed until the 1930s. The new facility, euphemistically named “State Park,” was mired in controversy, largely created by Governor Coleman Blease, arguably one of South Carolina’s most racist politicians (McCandless 1996:260). Today State Park houses S.C. Department of Mental Health facilities, including the Crafts-Farrow State Hospital, as well as the Manning Correctional Institute, University of South Carolina facilities, and the S.C. Department of Archives and History.

Dealing with Death at the State Hospital

Prior to About 1858

During the very earliest years the asylum was sufficiently below capacity that the death rate was not particularly alarming. With the admission of pauper cases in 1831, the rate began rising in an alarming fashion. McCandless observes that:

More than half of the patients admitted in 1832 and 1833 died (thirty-two of fifty-nine). Between 1835 and 1842, mortality averaged 26 percent of the patients under treatment (McCandless 1996:79).

Hellams (1985:30-35) recounts the deficiencies of the institution that contributed to the death rate, including overcrowding, inadequate food and clothing, even the poor design of the original building. Causes of death were attributed to chronic diarrhea, dysentery, general dropsy (edema), chest dropsy, consumption (tuberculosis), internal abscess, epilepsy, exhaustion, and “prevailing bowel complaint” (Hellams 1985:60).

The Superintendent’s Reports to the Regents for the period from 1832 through 1838 (S.C. Department of Archives and History, Microfilm ST-0833) have been examined for a better view of the situation and, most importantly, information on where the dead were buried.

During this period we identified 61 deaths. Of these all but 12 (19.7%) have a specific burying ground listed. The 12 without notes may have been sent home to family or friends, or the notation may simply have been overlooked. Typical of these accounts is the one for John Peter Davanne on June 23, 1832:

John Peter Davanne departed this life on Monday the 18th Inst. at 11 o’clock A.M. He was

interred on the same evening in the public burying ground. Brought to Asylum as transient pauper 27th April 1831 (S.C. Department of Archives and History, microfilm ST-0833).

During this period six different cemeteries or burying grounds were used by the Lunatic Asylum:

- the “Catholic Church Yard,” meaning the cemetery surrounding St. Peter’s Church on what is today Assembly Street;
- the “Baptist Church,” meaning the First Baptist Church, then on the southeast corner of Hampton (then Plain) and Sumter streets;
- the “Methodist Church,” meaning what is today called the Washington Street Methodist Church on the southwest corner of Marion and Washington streets;
- the “Episcopal Church,” or Trinity Church on Sumter Street between Gervais and Senate streets;
- the “Presbyterian Church Yard,” meaning the cemetery associated with the First Presbyterian Church on the southwest corner of Lady and Marion streets; and
- the “public burying ground.”

Additional information is available in those Chaplin’s Reports. For example, a report dated November 1, 1851 reported, “the remains of Mr. & Mrs. _____, pauper patients, were interred in the public cemetery, May 30. Those

of Mr. _____, who died on the 13th of June, were sent to his friends.” The report of November 5, 1859 explains:

Of these 19 [deaths], five were private patients, two of whom were sent home to their friends, two interred at Elmwood Cemetery, and one in that of the Presbyterian Church. Of the remaining 14, four were returned to their friends, five were interred in Elmwood Cemetery, two in that of the Methodist Church, and three in the Roman Catholic Church Cemetery (South Carolina Department of Archives and History, S 190093, Box 2).

Unfortunately the reports stop providing this level of detail after about 1860.

In other words, the Lunatic Asylum relied on either the kindness of family and friends to deal with those who died, or else relied on locally available graveyards. If there was a clear religious association – or if family and friends requested a specific religious service – then one of the local church graveyards was used. Otherwise, the City’s graveyard was used.

Columbia’s first common burial ground was the square bounded by Bull, Marion, Lady, and Washington streets and was to be used by the four major Protestant denominations (Moore 1993:81). Eventually this cemetery was acquired by the Presbyterians and the State Legislature established a new “public burying ground” for Columbia. This second site was the block bounded by Senate, Wayne, Pendleton, and Pulaski – directly west of a four block area that was eventually taken over by the South Carolina Railroad Company (Figure 6).

There is no formal history of this second public burying ground, although there are several anecdotal histories. For example, Julian Selby (1905) in his *Memorabilia*, recalled that the

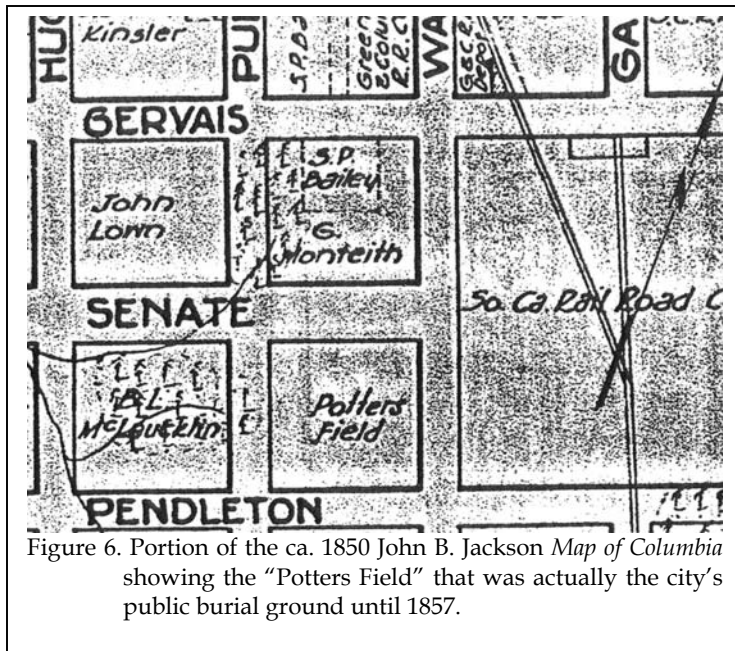


Figure 6. Portion of the ca. 1850 John B. Jackson *Map of Columbia* showing the “Potters Field” that was actually the city’s public burial ground until 1857.

graveyard was “used for the burial of all classes of people – rich and poor, black and white” (Selby 1905:93) and goes on to recount the burial of a wealthy merchant in the cemetery. A similar view of the burying grounds’ democratic character is provided by James Franklin Williams (1929), who noted, “all classes were buried there . . . negroes and all, as there were only a few church burying grounds” (Williams 1929:48). This, of course, was not unusual. Many cities had common, inner city burial grounds. While white and black may have been buried in the same ground, it is likely that one corner was allocated to African Americans – there was segregation even in death.

The accounts agree that eventually in the mid-nineteenth century the cemetery was full (likely it was more than full).² This also coincides with a growing national movement to remove cemeteries from the cities (Sloane 1991:34-35). After the City formally abandoned the cemetery in November 1857, closing it to

² Our investigations of the Colonial Cemetery in downtown Savannah on slightly less than a city block identified 560 existing monuments and 8,678 unmarked graves (Trinkley and Hacker 1999).

future use, the property was sold by the City of Columbia to the Atlantic Coast Line in order to expand their freight yards. Williams observed, “Many corporations have no respect for the dead and very little for the living – only what they can grind out of them” (Williams 1929:49). Selby (1905:93) reports that the bodies were to be moved by Walter S. Monteith and W.S. Reamer, although he notes that he never heard of any actually being moved, although “the old head and foot-stones went somewhere” (Selby 1905:93).

The replacement for most Columbians was Elmwood Cemetery, established in 1854 (although the first burial doesn’t seem to have taken place until 1856). It followed the then prevailing “rural cemetery” movement that sought to create a picturesque, natural garden for repose and contemplation.

Elmwood struck off 27 acres west of the Greenville Railroad to the City of Columbia for the creation of a potter’s cemetery.³ It was into the potter’s field that most African Americans were buried prior to (and even after) the creation of Randolph Cemetery in 1872.

Burials in the Late 1850s

It appears that with the impending closing of the public burying grounds, the Lunatic Asylum began exploring its options. A

³ Although the original public or city burying ground were sometimes called a pauper or potter’s cemetery, this is not technically correct since it was used as a city cemetery by the majority of Columbia’s residents. The cemetery west of the Greenville Railroad and east of the canal along the Broad is correctly called a potter’s field since it was reserved for the indigent.

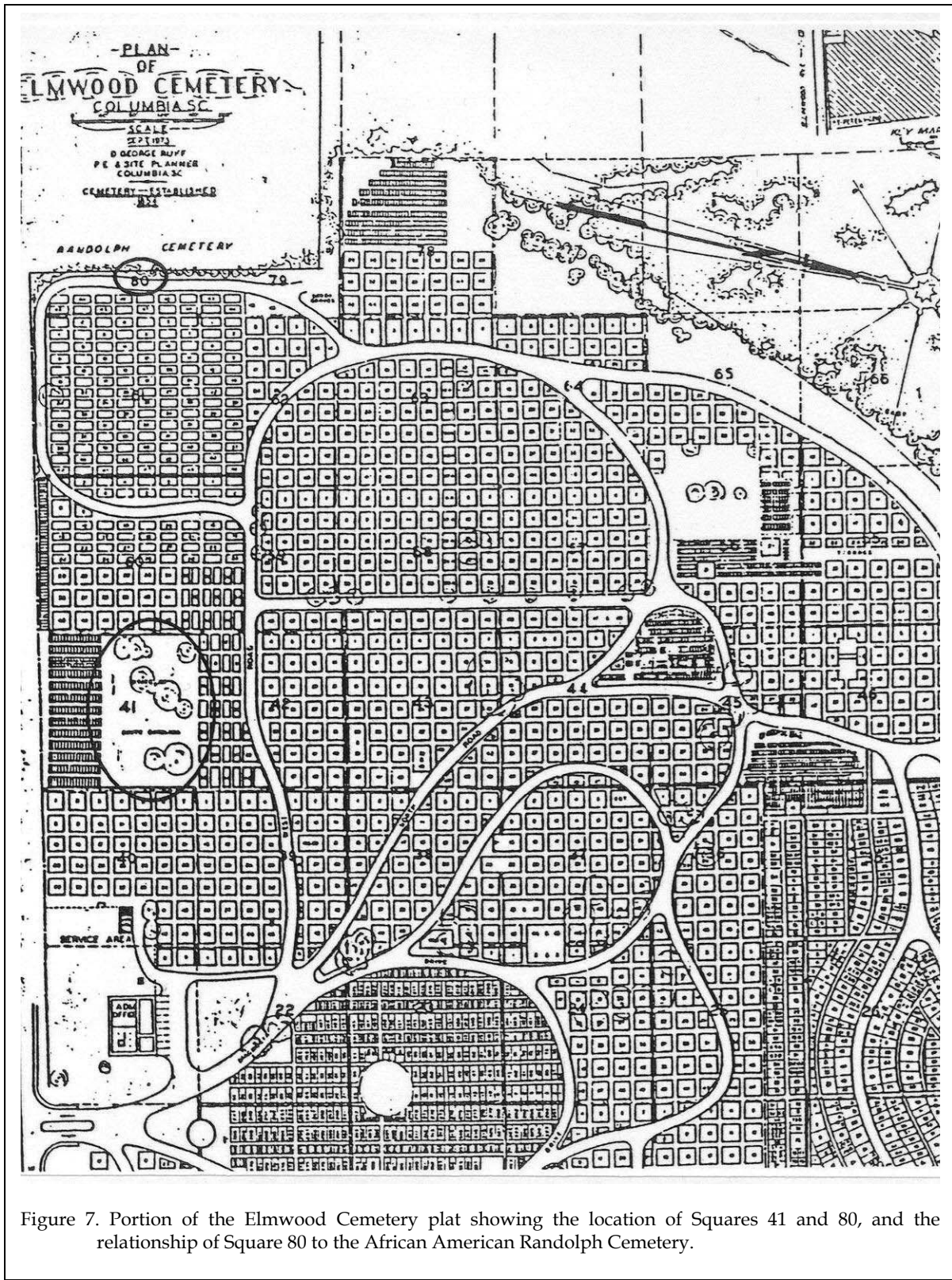


Figure 7. Portion of the Elmwood Cemetery plat showing the location of Squares 41 and 80, and the relationship of Square 80 to the African American Randolph Cemetery.

synthesis of records reveals that as early as June 7, 1856 the Board of Regents considered purchasing a lot in Elmwood for use by pauper patients and a committee was appointed to explore the issue. It seems that little was done, since in August 1856 the committee was directed to determine the cost of a 200 capacity lot. That September, however, the committee reported that they:

had visited Elmwood Cemetery with the cemetery president, with Colonel Wallace, and other Board members, accompanied by Surveyor McVeal. After careful examination, the recommendation was the purchase of a square known as No. 204, located near the Greenville Railroad on the Western boundary of Elmwood Cemetery – an open field susceptible of high improvement (S.C. Department of Archives and History, September 5, 1856 Minutes of the Board of Regents [Mental Health Commission]).

The Board realized that they would need at least an acre of land, but they also found that the price was prohibitive. As an alternative, it appears that they established an agreement with Elmwood that would allow use of the lot on a per-patient basis, with \$10 paid for each paying patient buried there and \$5 for each charity patient.⁴

The location of this lot was at first a mystery. Elmwood has no Square 204 – nor has there ever been one. Careful inspection of the minutes, however, reveals that elsewhere the lot is referenced as “80-204.” There is a Square 80,

⁴ It isn't clear if these prices were accepted. For example, Helen Kohn Hennig reports in a March 21, 1936 article in *The State* newspaper that between 1860 and 1866 Elmwood was billing the Asylum \$50 per lot, as well as \$12 for coffins and graves.

situated at the western edge of Elmwood, in the position originally described by the Regents (Figure 7). Where “204” comes from we don't know, but most of Square 80, it turns out, was eventually sold to Randolph Cemetery in 1899. The importance of this will become clear.

By December 1856 there were objections to Square 80-204, it being described as “too far away.” As a result, a similar agreement was made with Elmwood for the use of Square 41, closer to the main entrance. By all accounts, this Square was used throughout the remainder of the antebellum and into the postbellum.

During the last decade prior to the Civil War, we believe that white patients were buried in Square 41 – closer to the main entrance of Elmwood – and black patients were buried in Square 80.

Postbellum

The numbers of patients in the late nineteenth century dramatically increased. In 1899, for example, the daily average was 946 patients, with 60.4% being white and 40.4% being black (Hellams 1985:119). Disease, especially tuberculosis, increased at an alarming rate. A 13-year review revealed that 290 deaths were directly attributable to tuberculosis and McCandless (1996:283) notes that between 1890 and 1900, over 14% of the patients died. Black mortality was higher than that of whites. While the death rate in 1890 was 14%, only 9% of the white patients died, while 21% of the African American patients died. In 1900 the combined death rate was 13%, while the African American rate was an astonishing 23%.

Table 1 provides an overview of the years we briefly examined. The results reveal a steadily growing death rate; coupled with other studies it seems clear that most of those dying were African Americans. The *Reports of the Superintendent* provide other information, such as the Chaplin's Reports. While never very detailed, they do try to put the best possible face on the harsh statistics. The 1876-1877 report

notes that, “special religious services are given to this important duty [burial services] of my pastoral work for white and colored persons alike” (*Report of the Superintendent of the Lunatic Asylum of South Carolina, 1877, page 67*).

Year	Deaths	Rate %	Undertaker Bill
1870	31	9.6	
1871	32	10.8	\$320 (\$10/burial)
1874-75	44	10.2	
1875-76	52	11.6	
1876-77	45	10.2	
1878-79	61	12.4	
1879-80	55	13.1	
1880-81	79	16.1	
1881-82	78	14.2	
1882-83	82	13.6	
1883-84	143	22.2	
1884-85	75	12.4	
1885-86	87	10.2	
1893	158	-	\$703.90 (\$4.45/burial)
1897	142	-	\$615 (\$4.33/burial)

The only mention of burial locations is Elmwood. The Chaplin in the 1879-1880 report specifies, for the first time, “it gives me great pleasure to report that we have at last been able to purchase a half acre lot in Elmwood Cemetery, where our dead may be buried in a manner more acceptable to their friends” (*Report of the Superintendent of the Lunatic Asylum of South Carolina, 1880, page 9*). Three years later the Chaplin reported, “it should be comforting to those persons who had friends to die at the Asylum during the past year in knowing that the remains of their loved ones were reverently cared for and decently interred in Elmwood Cemetery” (*Report of the Superintendent of the Lunatic Asylum of South Carolina, 1883, page 32*).

Literal reading of these accounts would force us to ask where burials had been taking place prior to 1879. We believe that Elmwood was being used, as previously suggested, since about 1856. The accounts are also entirely unhelpful in discriminating the location of black versus white burials. Nevertheless, we believe that two separate locations were being used.

In October of 1891 the State Hospital received a letter from Samuel W. Rowan, the Secretary and “Measurer” (i.e., surveyor) for Elmwood Cemetery. It stated:

I herewith hand you plat of ground at Cemetery. I could not get it to you earlier. The amount of land after deducting graves will be about 2 acres — of course a less amount could be purchased but it seems to me wise to take the block as shown by plat.

In regard to place for burial of colored patients. Why there would be no trouble to measure it off as the ground lays all right and square (S.C. Department of Archives and History, S 190085).

The accompanying plat is of special interest since it reveals a parcel measuring 370 by 300 feet (or 2.55 acres). The plat, entitled, “Map of a tract of land in Elmwood Cemetery,” notes that the total area is 2.55 acres, although apparently 0.5 acre of this already had been filled with graves attributed to the “S.C. Asylum,” leaving 2.05 acres in the lot (Figure 8).

This documents the actual purchase (perhaps in 1879, as implied by the Chaplin’s report) of a lot in Elmwood. The “used” 0.5 acre portion of this plot reflects the previous agreement with Elmwood to purchase individual burial spaces on an as needed basis.

We do not, however, believe that African Americans were buried in this 2.55 acre parcel. Instead, we believe that they continued to be buried in Square 80 — thought to be “too far away” for whites. In 1887 there is the brief comment that the burial of the “negro” patients was “immediately upon the banks of the river” suggests that either Lot 80 was being used, or that the potter’s field (even closer to the river) continued to be used (State Board of Health 1910:11).

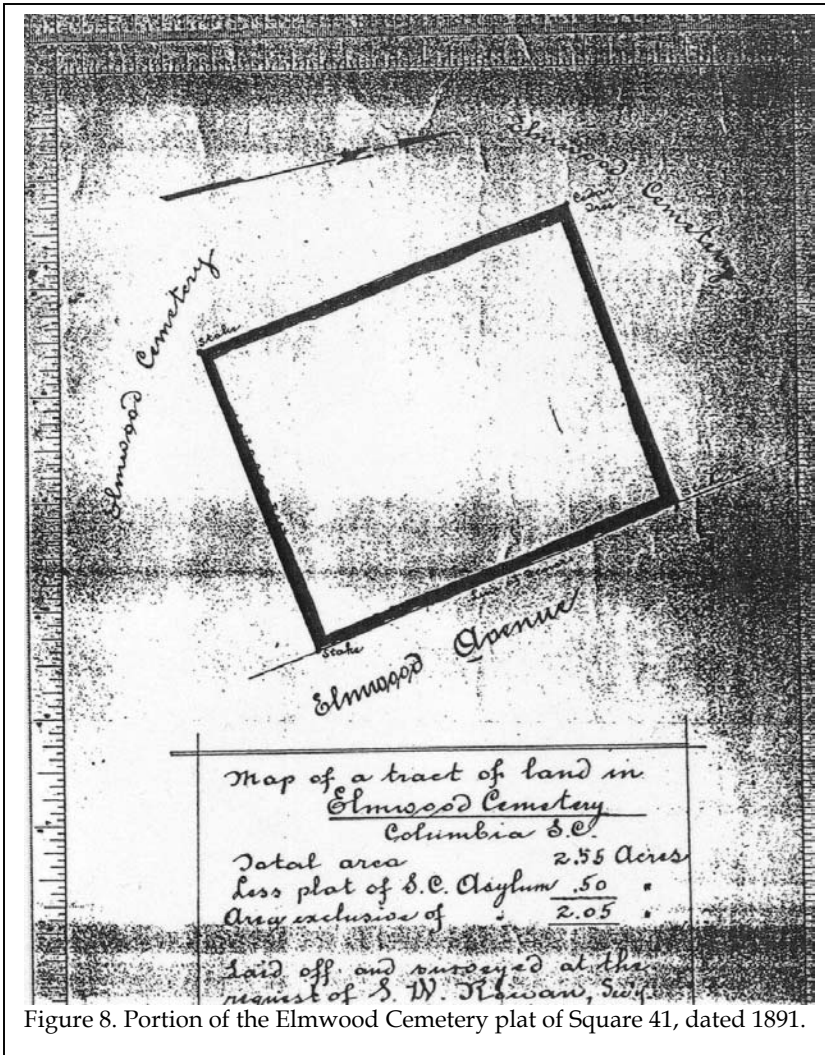


Figure 8. Portion of the Elmwood Cemetery plat of Square 41, dated 1891.

Eventually the State Hospital made other arrangements (discussed below) for the black dead. This gradual decline in African American burials placed, we believe, Elmwood in a difficult situation. With blacks buried in Square 80, it was unlikely that they would be able to sell plots to others. Moreover, there is some reason to believe that the burials were not particularly well organized or orderly. This also would have caused Elmwood to view Square 80 as having lost considerable value — and it may help explain why, in 1899, all of Squares 79 and 80 west of an existing road, were sold to Randolph Cemetery. Selling the area used by the State Hospital for black burials to a black cemetery organization would have been a

perfect solution, at least as far as Elmwood was considered.⁵

Twentieth Century

The patient population continued to climb in the twentieth century, while support for the institution declined. The obvious result was an increase in deaths. McCandless reports that in 1904 the situation was clearly documented:

the mortality rate at the South Carolina State Hospital for that year was more than double the national average and almost double the average for the South Atlantic states. The black death rate was double the regional average and more than double the national average for blacks in mental institutions (McCandless 1996:283).

He charitably comments that substandard conditions were the only cause, noting that the severe poverty of African Americans in South Carolina had to be a contributing factor. No matter how you look at it, being black, ill, and in South Carolina was a deadly combination.

⁵ Some support for this theory is offered by an observation by Coroner Frank Barron that most of the disturbed graves in Randolph Cemetery are found at its eastern edge, adjacent to the Elmwood Cemetery ("Cemetery Desecration Accidental, Coroner Says," *The State*, February 12, 2000, page B1). This area also contains the fewest markers, suggesting that it was known to already contain numerous graves when first used by patrons of Randolph Cemetery.

Our own review of Annual Reports revealed the extent of the problem. One of the few constants in all of the reports were the sums being spent on coffins and undertaking services. M.H. Berry, active in the nineteenth century, continued to be the supplier of coffins through mid-1903. At that time McCormick and Pletscher (successors to M.H. Berry) took over, submitting their invoices for "coffins and burial," or "funeral expenses." By at least 1912 "undertaking" was being billed by the successor firm of J.W. McCormick.

We get our first detailed glimpse of how burials were being handled during the first decade of the twentieth century as a result of the 1909 investigation of the State Hospital. The report of that investigation was detailed and worthy of quotation:

The hospital has for years owned and used a lot at Elmwood Cemetery for interment of patients whose remains were not sent to their homes. When the space for burial in this lot was exhausted, the contractors were ordered by the Hospital authorities to bury between the graves, thus going over the lot a second time. The space thus indicated was found too small, the graves on either side being dug into. Finally, these grave diggers simply dug down into the old grave instead of digging between the two, the remains of the person previously buried were thrown out and another body buried in the same grave. In this way many graves were reopened and the bones and other remains of the dead were thrown up and left on top of the ground. This state of affairs continued for at least a year until finally, upon complaint of relations of the deceased and by

the cemetery authorities, a new burial ground was selected (see Testimony, pages 17-210-211).

The present condition of the lot at Elmwood is a disgrace to the State. It is overgrown with weeds and bushes to the height of a man's head, the graves are sunken and the wooded headpieces have rotted down and are gone. (See illustration 2 [Figure 9]).

The present burial ground for white people is in a pine thicket at the rear of the Soldier's Home. Inspected by members of your Committee, it was found to be in a neglected condition, no attempt being made to keep it properly. It is located on a steep hillside in a corner of one of the lots in which the Hospital's hogs are kept, with no fence separating it from rest of the lot (See illustration 3 [Figure 10]) (Legislative Committee 1910a:19-20).

While much of the referenced testimony fails to provide any additional details, that of Mr. J.M. Mitchell the "contractor" responsible for undertaking, is informative about practices at Elmwood Cemetery:

He [Dr. Thompson] told me to go up there and see that the bones were buried. There was a party to be buried who had some relations in town, and he did not want the bones exposed there. He knew what was going on as well as I did and he told me to go and take charge of the corpse and have those bones buried (Legislative Committee 1910b:211).



Figure 9. State Hospital Elmwood Cemetery Square 41 for white patients in 1909 (Legislative Committee 1910a:Illustration 2).

that a new burial ground had been selected by 1909, although it was equally disgraceful, essentially being a wooded area of a hog lot. The photograph caption revealed that the area had been used for 18 months (suggesting that it began in early to mid-1908)

In Dr. Thompson's own memoirs there is a brief mention of these events:

Our white dead were buried at Elmwood Cemetery, (when their remains were not taken home by the family) until the lot became filled and then they were buried for a few

years by the canal, but since 1915 they have been buried on

Mitchell also explained that it wasn't possible to do much since the bones were so thoroughly mixed in the soil.

He also explained that as a result, the Hospital was currently burying in the "Old Soldiers' Home."

Nowhere in any of the report or testimony was there any discussion of the African Americans who were dying in such large numbers — the concern was entirely focused on the white patients. We learn that while Elmwood was being used until "recently" we guess about 1908),



Figure 10. State Hospital burial ground for white patients north of the Confederates' Home (Legislative Committee 1910a:Illustration 3).

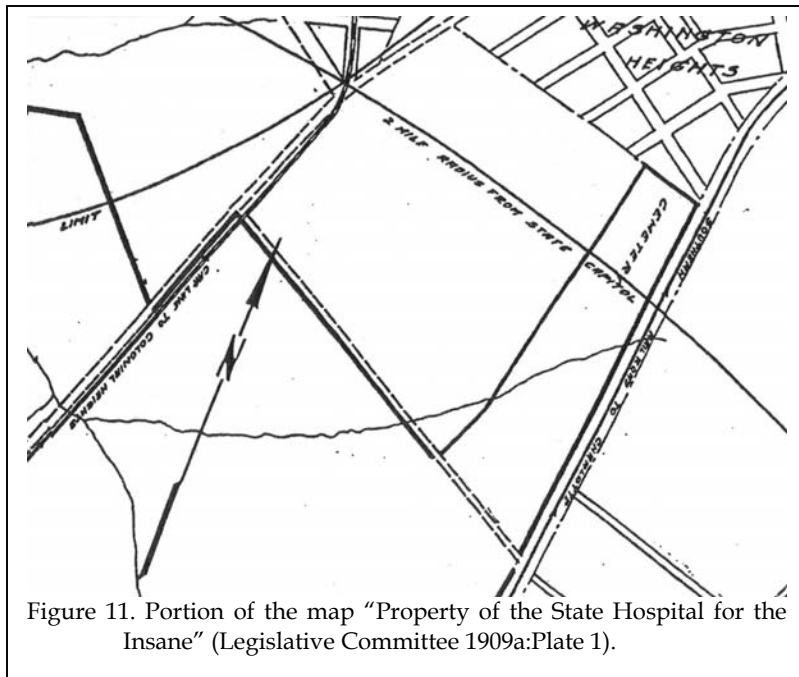


Figure 11. Portion of the map "Property of the State Hospital for the Insane" (Legislative Committee 1909a:Plate 1).

the State Hospital property beyond the Confederate Home.

The Colored were buried in Potters Field. Later the colored patients were buried in a corner of the lot beyond the present dairy and still later they were buried at State Park (S.C. Department of Archives and History, S190093).

These remarks must be cautiously interpreted. While Dr. Thompson, being in charge of the institution, might be expected to know such details, it seems that at least his dates are questionable. For example, it seems far more likely that the undertaker (J.M. Mitchell) knew better than Dr. Thompson when the "Old Soldier's Home" began to be used, so we are inclined to accept that it came into use for the burial of white patients ca. 1908. Whether whites from the Hospital were buried in Potter's Field is uncertain – Dr. Thompson's is the only account of this occurring. We are

inclined to accept his word that blacks were being buried in this area, especially if assume that Square 80 might have been perceived of as far enough removed from white burials to be part of potter's field.

Dr. Thompson's remark concerning the African American cemetery "in a corner of the lot beyond the present dairy" isn't particularly specific, but the 1910 Annual Report provides some additional information, commenting that one of the "needs" at the Hospital Farm, was "straightening out and piping the branch running from the Southern Railway near the colored patients' cemetery to Smith's Branch"

(Anonymous 1910:9). This reveals that an African American cemetery was located on the

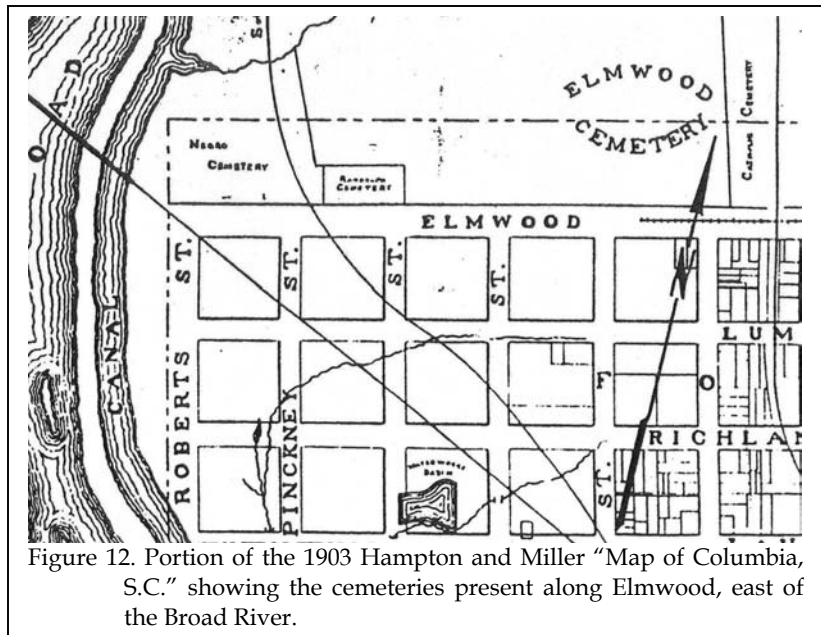


Figure 12. Portion of the 1903 Hampton and Miller "Map of Columbia, S.C." showing the cemeteries present along Elmwood, east of the Broad River.

Hospital grounds by at least 1909.

While the legislative report failed to make any mention of the African American burial ground, its map did reveal the location of a cemetery at the northeast edge of the hospital's property. In reference to other maps this

location is found to be northeast of the hospital's dairy. It represents the location of the African American burial ground and also reveals that it was being used by at least 1909 (Figure 11).

Although the 1903 Map of Columbia fails to provide any information on activities on the State Hospital grounds, it does reveal activities at the turn of the century around Elmwood and Randolph cemeteries (Figure 12). Potter's Field, for example, is called the "Negro Cemetery," perhaps indicating that for most African Americans in Columbia in the early twentieth century, even Randolph was too expensive. It also makes it a little more unlikely that the State Hospital was burying its white patients "by the canal" as claimed in Dr. Thompson's memoirs.

For several years the Annual Reports included passages similar to this one from 1901, repeated again in 1905, "we learn with shame, from time to time, that Confederate veterans have been placed in our County poor houses" (Anonymous 1905:7). Each time the suggestion was made that the State acquire a proper "home" for these veterans. The reason for their concern is not entirely clear, but in 1908 the South Carolina legislature acted, creating the Confederate Infirmary on what was known as the "Bellevue Place on Wallace Land" which had been acquired by the Regents of the State Hospital in 1896 (Richland County Clerk of Court, DB Z, page 324). The 5 acres struck off from the 110 acre parcel, as well as the home itself, would revert to the Regents when it was no longer needed. Thus began a poorly documented, if not actually tangled, web of activities creating both a cemetery for the white patients at the Hospital, as well as a cemetery for the Confederate Veterans.

As previously mentioned, the white patients' cemetery was initially in a hog lot on the side of a hill on the Wallace Land. Through time this cemetery appears to have expanded upslope (perhaps as a result of the 1910 Legislative report and their condemnation of the cemetery conditions). In addition, a spot was

also set aside for the burial of those dying at the Confederate Home. Initially, the State Hospital cemetery was to the east of the small Confederate Veterans' cemetery. In 1933 the State Hospital was allowing the field west of the cemetery to be farmed by the Confederate veterans "and so relieve ourselves of the labor of keeping the weeds off it. It is too small for us to farm profitably" (S.C. Department of Archives and History, S 190085). Through time burials in this lot expanded behind (north of) the Confederate graves and then to the west of them.

In 1924 the State Hospital had all of its property surveyed, apparently for the first time (Richland County Clerk of Court, Plat Book E, page 110). This plat, reproduced here as Figure 13, shows both the State Hospital White Cemetery, located north of the Confederate Soldiers Home, and also the State Hospital Colored Cemetery, northeast of the New Dairy Barns.

Through other documents we discover that the State Hospital realized that corrections in the acreage were needed. Although the plat shows the white cemetery to be 0.85 acres (about 185 by 200 feet), this was quickly revised to 1.83 acres by the State Hospital, perhaps reflecting that not all graves were visible or recognized by the surveyors. The African American cemetery was originally itemized as 3.60 acres and the plat reveals that it measured about 280 by 560 feet. It was bounded by private property to the north and west, but on these sides there was also a ditch. To the east was the Southern Railway, and the southern edge of the cemetery was marked only by a wire fence.

As for the Confederate Home itself, the State decided that it had too few residents in 1957. Four years before the State celebrated the centennial of the Civil War, its veterans still living there were transferred to the Department of Public Welfare, although the Superintendent of the Home, T.E. Cummings, was allowed to continue living there for some years. Although the building and property is referred to as

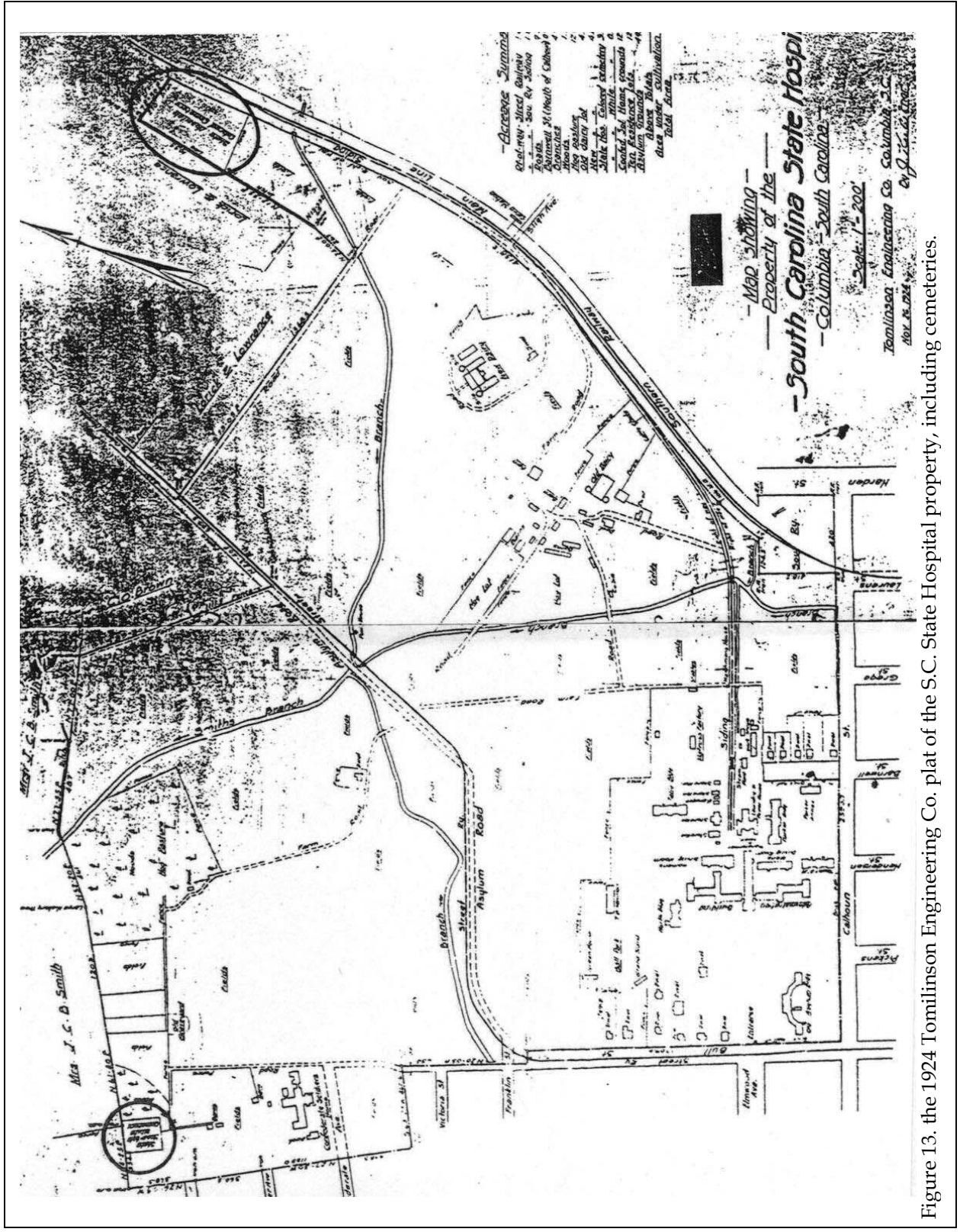


Figure 13. the 1924 Tomlinson Engineering Co. plat of the S.C. State Hospital property, including cemeteries.

“sacred” in several state documents, the structure was torn down in 1963. Today there is a granite marker on the still vacant lot, which we presume remains sacred.

Our research also reveals that, in what can only be described as an ironic twist, the State Hospital property south of the African American cemetery, described as being “on the corner of Harden Street and Sligh Avenue, east of the Zayre’s Dept. Store,” was leased to Albert J. Asmer for use as a golf driving range about 1963 (S.C. Department of Archives and History, S 190095). By 1967 neighbors of the cemetery complained to Governor Robert McNair concerning the woods and poor maintenance of the area. The letter was passed from the Governor to the State Commissioner of Mental Health, Dr. William S. Hall, who responded to the governor that:

I have investigated this matter and wish to advise that the grounds in question will be cleaned off beginning Wednesday of this week and they will be kept in satisfactory condition from here on out (Letter from William S. Hall to Governor Robert E. McNair, dated August 14, 1967, S.C. Department of Archives and History, S 190085).

Handwritten boundaries on the letter indicate that the State Hospital recognized the location, noting that it bounded the “railroad - east, Sligh Ave - south, Booker St - north, Fields toward Farrow Road - west.”

The promise that the property would be kept up doesn’t seem to have lasted long. Aerial photographs from 1970 show the tract as wooded.

Although black patients began to be transferred out to Crafts-Farrow Hospital at State Park as early as 1914, transfers weren’t completed until the 1930s and there is no

indication that burials took place there before about 1922. Consequently, we believe that the cemetery north of the new dairy continued to be used until at least 1922 and perhaps intermittently after that (we haven’t, for example, found any indication that blacks dying in Columbia were transported out to Crafts-Farrow for burial). Certainly by the 1960s the cemeteries inside the City limits were no longer being used.

There is, however, yet more history. In 1974 the S.C. Department of Mental Health conveyed property at the northeast edge of their holdings to the S.C. Budget and Control Board (Richland County Clerk of Court, DB 327, page 195). The deed at that time included a clause warning of the cemetery and transferring liability to the Budget and Control Board. Specifically, it noted:

the grantee and its successors and assigns, by acceptance of this deed, hereby agree to assume any and all responsibility, obligation, and liability for the proper upkeep, care maintenance, and removal, if it should become necessary, of the cemetery located on the above described property (Richland County Clerk of Court, DB 327, page 196).

In 1983 the City of Columbia apparently used the cemetery for the reburial of 37 individuals removed from the potter’s field adjacent to the Broad River during the city’s efforts to place the railroads below grade. This event was marked by the erection of a small granite monument.

Beyond this, the property remained unused and, by all accounts, uncared for during the following two decades.

In May 2000 the Budget and Control Board transferred the property acquired from the S.C. Department of Mental Health, including this

cemetery, to the City of Columbia in a Limited Warranty Deed (Richland County Clerk of Court, DB 406, page 252). No mention was made of the cemetery, although the accompanying plat, surveyed by the City of Columbia in March 2000, clearly reveals the cemetery, along with an

Burial of White Patients

The bodies of white patients during the antebellum found their way to the various church lots or into Elmwood. In the postbellum, as the number of indigent white patients increased, it became

increasing difficult for even whites to afford the costs of claiming a body and the State began to assume more responsibility. Beginning ca. 1856 and continuing to about 1879, the state first used individual grave sites in Square 80 – today part of Randolph Cemetery. Within a very few years this practice ceased and individual graves were purchased at Square 41. These graves were likely marked only with head boards – wood planks that quickly rotted away. There is no indication that any plan or map was prepared of these graves. In addition,

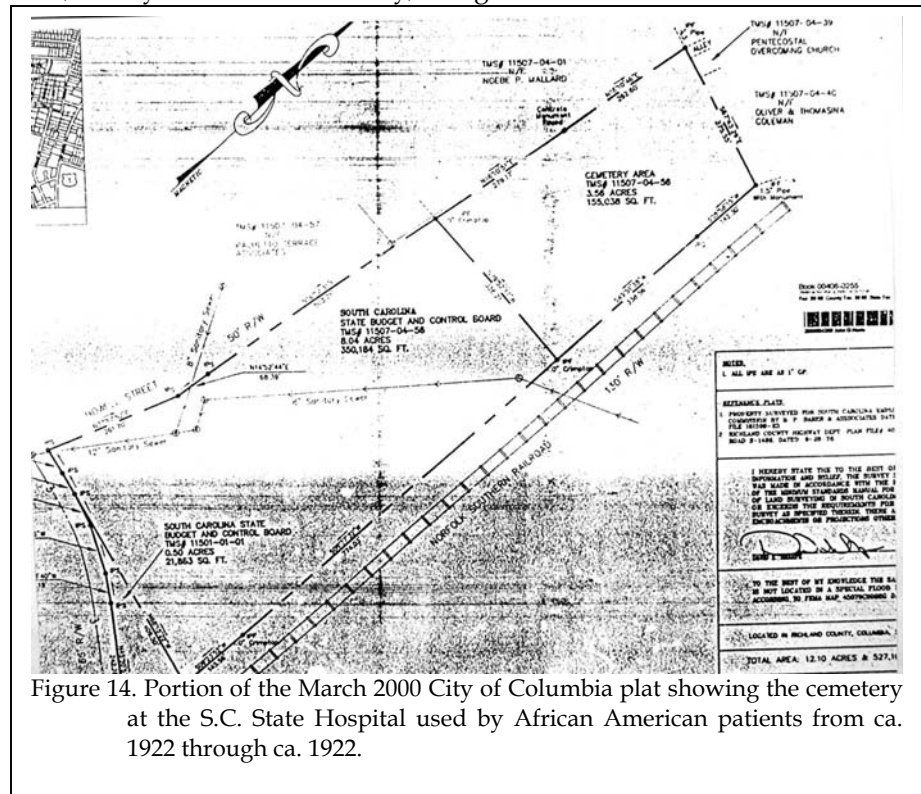


Figure 14. Portion of the March 2000 City of Columbia plat showing the cemetery at the S.C. State Hospital used by African American patients from ca. 1922 through ca. 1922.

acreage of 3.56 acres – not much reduced from its historical size of 3.60 acres (Richland County Clerk of Court, PB 406, page 255; Figure 14).

Summary

While the records are ambiguous and open to different interpretations, we believe that we can reconstruction burial practices at the State Hospital with considerable accuracy. Bodies of both black and white patients could be claimed by family and friends. There was, however, a cost associated with this practice, including a coffin, embalming, and transportation charges. For many, especially the families of indigent African Americans, this made claiming loved ones an impossibility – leaving the remains to be cared for by the State.

intensively used it is likely that a great many graves intrude upon earlier ones, so that individual plots are likely no longer recognizable.

In 1879 the State Hospital acquired 0.5 acre of Square 41 and the remaining 2.05 acres were acquired in 1891. This square was used by the hospital for white burials until 1908 when it was finally abandoned in favor of a piece of ground on a nearby farm tract.

Initially a sloping area, next to a cultivated field and shared with hogs, was used for burials. Likely as a result of the 1909 Legislative investigations the cemetery moved upslope, taking over a portion of the field. A cemetery for the Confederate veterans was

established in the middle of the field, with the State Hospital using the periphery. Those portions not used for burial were apparently cultivated by the Confederate Home. The graveyard was known as the white cemetery or by some references to the Confederate Home Cemetery, and it is today known as the Geiger Street Cemetery.

The burials around the Confederate cemetery, for the first time in the State Hospital's history, were marked using slate tablets, each engraved with a number. These were not patient numbers, but were more or less assigned chronologically by death date, beginning with the number 1.

The date of the last burial at this cemetery is not currently known, although burials took place through at least April 1959.

Burial of African American Patients

The hospital buried virtually all of its African American patients in Columbia's public burial grounds prior to about 1908. These included first the burial ground bounded by Senate, Wayne, Pendleton, and Pulaski streets and later at the Potter's Field along the canal at the western edge of Elmwood. We believe that at least some of the African American burials may also have been placed in what later became Randolph Cemetery. All of these early burials, if marked at all, were identified using temporary material. There is no indication that any record or plan of these burials was ever maintained by the State Hospital.

In 1908 the State Hospital began using a new cemetery for African American patients. Known as the Farm Cemetery, Negro Cemetery, or simply as the "cemetery by the dairy," this graveyard is today known as the Slighs Avenue Cemetery.

This cemetery continued to be used by the State Hospital through July 1922, although the numbers decline dramatically beginning in 1915. During this period there is no indication

that graves were numbered. Any marker that might have been used was impermanent. There is no indication that the graves were in any way recorded by the State Hospital.

The State Hospital began using a new cemetery associated with State Park, where African American patients began to be moved as early as 1914. The first burial there, however, did not occur until April 1915. By July 1915 the majority of African Americans were apparently buried at State Park and by August 1922 all blacks were being buried at State Park. In spite of State Park's long use, no numbering system was used until July 22, 1922, when graves were numbered, beginning with 1, using slate head stones identical to those being used in the white cemetery. State Park is being used today for the burial of both white and black patients of the State Hospital.

Use of Undertakers by the State Hospital

From as early as 1871 the State Hospital was using the firm of M.H. Berry for coffins and undertaking arrangements of both whites and blacks. Whether this was by contract isn't clear, but there are bills still existing in the records to document at least some of their activities.

McCormick and Pletscher were the successors to Berry and they retained the business arrangement with the State Hospital. This, in turn, continued on to the McCormick firm, that provided coffins and arranged the burial of black and white patients. Contracts were being let to the firm by 1915 and the price of burials naturally fluctuated (this will be discussed in a following section). By the end of 1935 the State Hospital ceased contracting out the burial of black patients, instead handling the activity in-house. White patients, however, continued to be buried by McCormick (who also handled an occasional black burial as was necessary).

THE CEMETERIES TODAY

Columbia's Public Graveyards

As previously discussed, Columbia's first common burial ground, the square bounded by Bull, Marion, Lady, and Washington streets, was established by Act 1701 in 1798. By 1812 this cemetery was acquired by the Presbyterians and sometime between 1808 and 1812 the City established a new "public burying ground" for Columbia. Today at least some portions of this original cemetery exist, incorporated into the First Presbyterian Churchyard. The church sanctuary is situated on the northeast corner of Marion and Lady streets, with the cemetery surrounding it to the north, northeast, and east. Although no comprehensive survey of the cemetery has been conducted, at least one grave dating to the cemetery's public use is still present - that of Major Joshua Benson, buried in 1805. Today the cemetery takes up a little less than half the block and there is no indication of how many early graves may have

been lost.

The second public cemetery (given the archaeological site number 38RD1186) was the block bounded by Senate, Wayne, Pendleton, and Pulaski - directly west of a four-block area that was eventually taken over by the South Carolina Railroad Company (Figure 6). While often called a "potter's field," this is a misnomer since the cemetery was used by all classes, both black and white. It represented the only cemetery available in Columbia other than the various churchyards.

On November 5, 1856 the use of this second graveyard was abolished by the City Council; shortly thereafter it began to be used by the railroads as yard area. There is no evidence that the graves were moved, although it appears that the stones were collected and discarded. It seems probable that much of the cemetery was preserved into the late twentieth century.




Figure 15. Vista Commons is today built on top of Columbia's second oldest public burying ground.

The eastern third of the block was significantly altered by Columbia's railroad relocation project, when the tracks in this area were relocated about 20 feet below grade. More recently, the western two-thirds of the block has been destroyed by a HUD housing project, called Vista Commons (Figure 15). Regrettably the State Historic Preservation Office required no historical or archaeological investigation of this site (when the project was reviewed in October 1999 their only comment was that the project

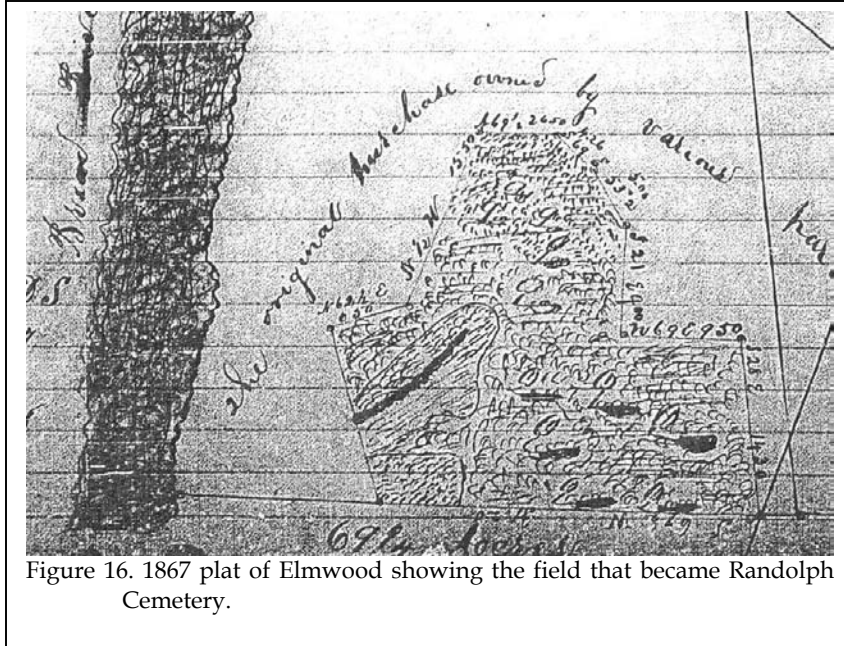


Figure 16. 1867 plat of Elmwood showing the field that became Randolph Cemetery.

Rather rapidly much of the acreage was sold off, leaving Elmwood with only 69 acres in 1867 when the original deed, lost during the Civil War, was re-issued (Richland County Clerk of Court, DB C. pg. 298).

Figure 16 shows this replacement plat and is important for several reasons. It reveals that by this time Elmwood no longer owned the land going to the Broad River - having disposed of a large tract for the purpose of the City's third public burial grounds, as well as a 13.5 acre tract to the State of South Carolina for the burial of its inmates.

was "consistent" with their goals and objectives. It is unlikely that any intact remains are still present and the earliest graves of Columbia's residents - as well as those of the earliest patients at the S.C. State Hospital - have been destroyed.

Columbia had a third public burial ground, bounded to the west by the Broad River, to the east by Elmwood Cemetery, and to the south by Elmwood Avenue. The northern boundary, it seems, was rather poorly defined. Its use, through time, gradually moved away from the general public to the burial of indigents and paupers. It is discussed below as the Pauper's or Potter's Field.

Elmwood Cemetery

Elmwood Cemetery (identified as archaeological site 38RD1185) was organized in 1854 and 250 acres of the Taylor estate were purchased by the cemetery's directors.

The plat is also significant since it shows a large agricultural field on the southwest edge of Elmwood. This is the area described by the State Hospital in 1854 as "No. 204, located near the Greenville Railroad on the Western boundary of Elmwood Cemetery - an open field susceptible of high improvement." This open field was used by the State Hospital for

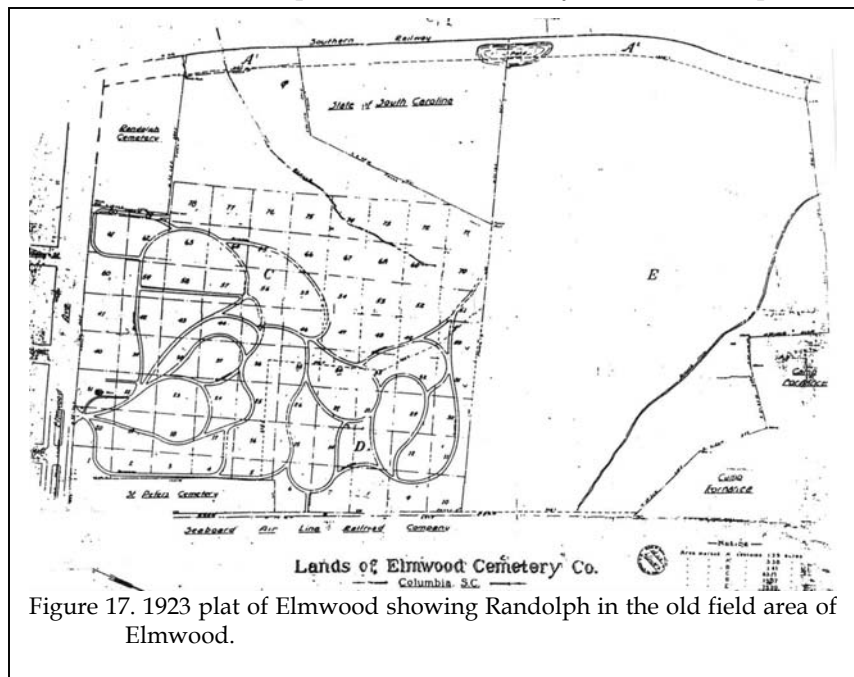


Figure 17. 1923 plat of Elmwood showing Randolph in the old field area of Elmwood.



Figure 18. Square 41 at Elmwood Cemetery used by the S.C. State Hospital.

burial of white patients for a short period around 1856 (until Square 41 began to be used) as well as African American patients between 1856 and 1879. Eventually this area was struck off and sold to Randolph Cemetery (see Figure 17).

Square 41 at Elmwood is still present and is minimally maintained (Figure 18). There are only a few monuments present, several of which are broken while many others are nearly illegible. The Square is not obviously designated as belonging to the S.C. State Hospital nor is there any marker for the hundreds of white patients who were buried in this lot.

Pauper's or Potter's Field Cemetery

As previously mentioned, this was the City's third public burial ground and it was situated between the Broad River to the west and Elmwood Cemetery to the east (site 38RD227). It is reported that the property was sold to the City by Elmwood; although this seems reasonable, we have been unable to identify any deed or plat for this transaction. Regardless, the cemetery began to be used almost immediately after 1856 and it seems clear that at least early in its history black and white, wealthy and poor were being laid to rest there. Two of the early individuals of at least moderate means were Charles Brown (who had a marble

obelisk) and the Rev. Joshua Smith (a Methodist Church minister whose congregation set a marble stone on his grave at his death in 1859). But there were also the less fortunate buried there, such as the 1893 burial of Dutch Rose, a murdered Columbia prostitute.

The cemetery is often referred to as the Tickleberry Hill cemetery and occasionally as "Lower Cemetery" (Figure 19). While often mentioned as being "by the river" or "below Elmwood" (hence the term "lower cemetery") its boundaries are poorly identified and, we believe, that burials associated with this cemetery are very

likely found on the State property to the north, as well as on the creek slopes still belonging to Elmwood. As a burial ground for indigents and the poor, there was little care or organization and its likely that burials are both numerous and intrusive into one another. This, in fact, is supported by the available documents (Figure 20).

The first known intrusion into this cemetery occurred with the construction of the Southern Railway line crossing the Broad River. On October 11, 1887 the railroad acquired 1.12 acres of right of way from the City of Columbia. Although there is no mention of a cemetery and there is no indication that graves were moved, there seems to be little doubt that the railway line crossed over the southwestern corner of the cemetery.

The second incursion occurred with the construction of I-26 by the S.C. State Highway Department in 1957 (Docket No. 40.471). In 1956 the South Carolina Legislature authorized the State Highway Department to enter into an agreement with the City of Columbia for the construction of the "highway across Potter's Field" (Secretary of State No. 760). The public ad for the removal of the graves identified 11 graves without markers and an additional nine individuals:

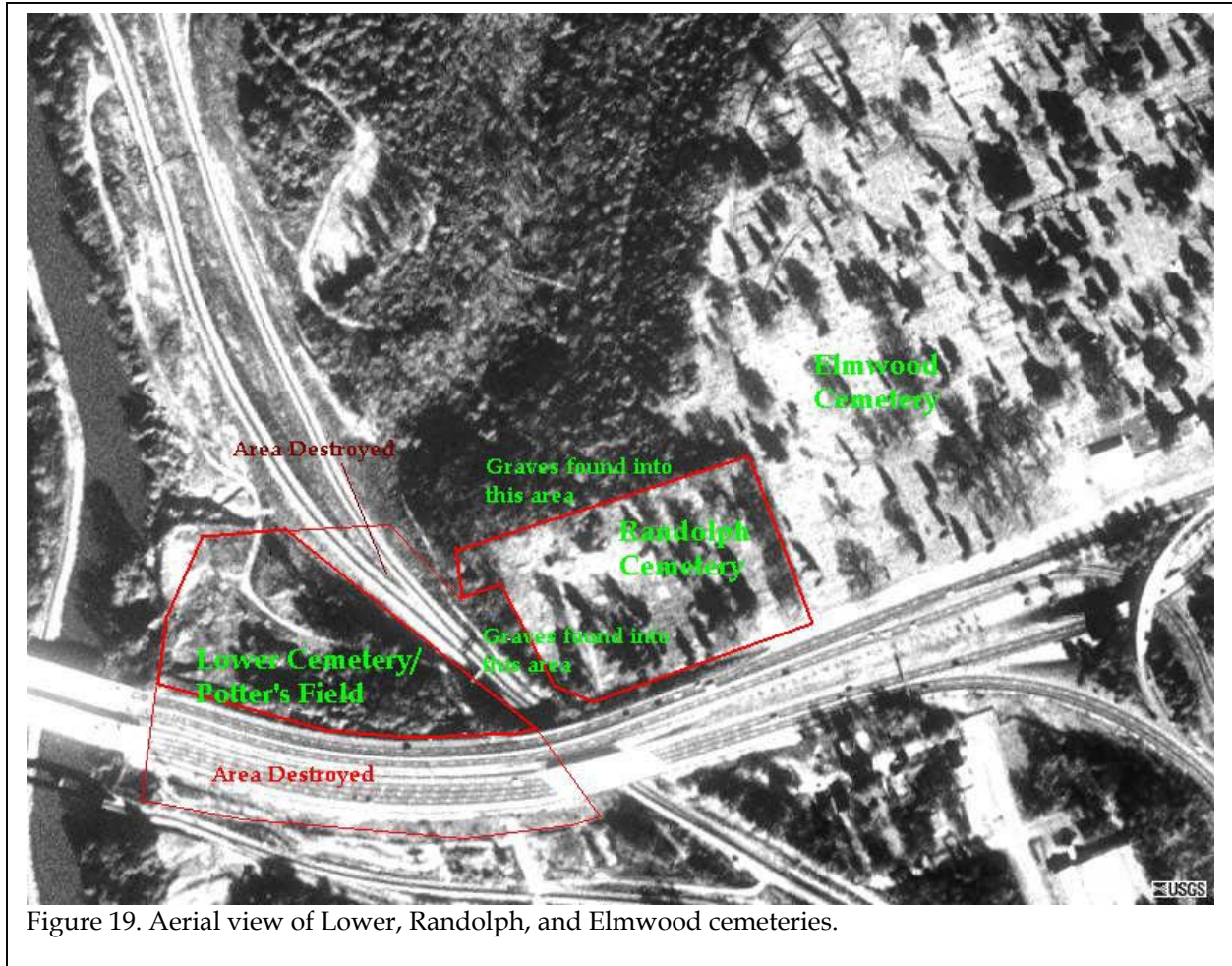


Figure 19. Aerial view of Lower, Randolph, and Elmwood cemeteries.

- Andrew & Julie Grant - no date
- Lydia Pope - 1873
- Kitey & Jacob Coltrey - 1873
- Amy Jones - 1879
- Samuel McJunkin - 1879
- Harrison Jones - 1864
- Hall - 1901
- John Johnson - 1905
- Henry Bedell - no date

The contract for removal was given to Julius A. Schwerin, Jr., an Aiken undertaker who specialized in the removal of graves. While correspondence indicates that the graves were to be reinterred in Potter's Field, the SC Department of Transportation has been unable to locate any information concerning the actual number of bodies removed or their final resting place.

The third incursion into Potter's Field occurred in late 1976 and early 1977, when

construction for I-126 uncovered 692 reported graves. Although the project was federally funded, and the National Historic Preservation Act had been passed 11 years earlier in 1966, the S.C. Highway Department and the Federal Highway Administration failed to conduct any historical or archaeological research. The remains were "relocated" by James R. Baker, a Great Falls undertaker who won the Highway Department's low bid for the removal. He commented that "there were skeletal remains, casket handles, and other artifacts" ("Secrets buried in unmarked graves," *The Columbia Record*, April 21, 1986, page 1-A). The remains were transported the short distance to the 13.5-acre cemetery operated by the S.C. Correctional Institution (Richland County TMS 090-08-01-5). The sign erected there states:



Figure 20. Lower Cemetery, also known as Tickleberry Hill or Potter's Cemetery View to the east

Cemetery

Herein lie the remains of 692 individuals -- perhaps early settlers of this area -- whose identities are unknown. These remains were moved from their earlier resting places near the east bank of the Broad River, in order to permit the widening of Route I-126 on that location.

Erected by the South Carolina State Highway Department April 12, 1977.

Notes on file with South Carolina Budget and Control Board reveal that the relocated graves were placed in an area of about 0.5 acre and the four corners were marked using brick columns (at least two of the four can still be identified). These notes also indicate that originally the Highway Department expected about 150 graves, although elsewhere there is comment that probing revealed 800 to 1,200 graves. The documents also specify that "some graves were found to contain two or more layers of remains and more graves were found which were not visible on the ground surface."

When the remaining portion of the potter's field was professionally examined four years later in 1981, it was reported as covering about 4.5 acres and included 22 marked graves and several hundred unmarked graves. The observers commented that not only had I-126 damaged the site, but so had the construction of an SCE&G transmission line across the cemetery. The remaining portion of the site was given the S.C. Institute of Archaeology and Anthropology site number 38RD227.

The final documented incursion occurred in 1983, when the City of Columbia removed 37 graves as a result of the railroad relocation project. Again, there was no professional involvement and the remains were relocated by an undertaker. It seems likely, given the small number, that only those graves that were most obviously visible were relocated. Many more were likely destroyed by the project. These graves were relocated to the Slighs Avenue cemetery, although there seems to be no documentation concerning the exact location.

Randolph Cemetery

The Randolph Cemetery Association was created in 1872 and immediately acquired a 3-acre tract of land, known as Square 80, from Elmwood Cemetery (Richland County Clerk of Court, DB G, pg. 22, 242). An additional acre, bringing the cemetery to its current size, was acquired from Elmwood in 1899 (Richland County Clerk of Court, DB AC, pg. 517). The cemetery has been assigned archaeological site number 38RD1187. Burials in this cemetery extend north, into the woods and beyond the conventional boundaries.



Figure 21. Randolph Cemetery looking at the slope toward Elmwood Cemetery (east). This is the area that was first used by the State Hospital and then later sold to Randolph.

As previously discussed, we believe at a number of State Hospital patients were buried on this property from 1856 until 1872 and that its transfer to a black cemetery association was at least partially caused by Elmwood's inability to do anything else with the parcel. It was situated in a field with a significant portion at the east end on a relatively steep slope (Figure 21).

While rich in history, this is another cemetery that has been badly treated by time, being largely ignored. Periodically unidentified graves are disturbed and the area is known for having scattered human remains on the ground surface. Most of these are found at the eastern end of the cemetery, providing support that the area had been heavily used by the State Hospital prior to its sale to Randolph. While there have been periodic "restoration" efforts, none seem to have drawn any long-term interest.

Given the extent of disturbance from modern graves, coupled with erosion, it is

unlikely that any remains from the S.C. State Hospital can be identified.

Geiger Avenue Cemetery

Records indicate that the S.C. State Hospital was using the eastern slope of this hill as a cemetery as early as 1909, apparently as a result of recognizing that the Elmwood tract (Square 41) was completely filled. The cemetery apparently expanded upslope, to the west, eventually encompassing at least 1.83 acres.

This cemetery, today called the "Geiger Ave. Cemetery," is located on Geiger Avenue, north of its intersection with Cardinal Street (it is designated 38RD1180). It consists of an open block bounded to the north and west by residences. To the east is the slope on which the cemetery first began (Figure 22; compare this to Figure 10). This slope is thickly wooded.



Figure 22. Slope at the east edge of the Geiger Avenue Cemetery and the area first used for burial of white State Hospital patients ca. 1909.

Walking through the woods the remains of the various wire fences erected by the S.C. State Hospital are still visible, as is underground piping conducted by the State Hospital post-1910 to control mosquitoes (Anonymous 1910:9). The area is also littered with trash and



Figure 23. Geiger Avenue Cemetery, general view looking north.

debris, providing clear evidence of the limited maintenance it receives.



Figure 24. Example of slate headstone used for the patients from 1909 and African American patients after 1922.

The central portion of the cemetery is found on the ridge top and encompasses an area perhaps an acre in extent (Figure 23). While the Confederate Veterans' cemetery dominates the

landscape because of its brick and iron railing fence (covering an area measuring about 82.5 by 65.5 feet or 0.12 acre), the surrounding grounds evidence a large number of sunken graves. Careful inspection reveals that the individual graves were originally numbered. Apparently the first several hundred were designated by slate tabletstones measuring about 0.5 by 1.5 feet with a carved number (Figure 24). We initially identified several lying loose on the ground, although none were found standing in situ.

More recently all have disappeared. At some point the Hospital switched to flush concrete markers with cast numbers (Figure 25). These measure about 3 by 6 inches and many are sunken below grade. We estimate that over 1,400 graves are present in this cemetery.

It appears that the first several hundred graves were located at the northeastern edge of the cemetery, although the order is difficult at this point to determine. The numbers, however, increase to the southwest, with just over 1,000 being situated between the woods and the Confederate graves. Most of the lines appear to run from northwest to southeast. Behind, or northwest, of the Confederate Cemetery graves are numbered

from the 1070s through about 1,300. The rows then seem to continue to the northwest and to the southwest along the edge of the Confederate cemetery.



Figure 25. Example of cast concrete marker that replaced the slate markers. Later granite markers were used.

The cemetery is marked by a granite memorial in a landscaped setting at the street edge. The memorial states:

Geiger Ave.
Cemetery

In loving memory this cemetery contains Confederate Veterans and their families in the central area and State Hospital patients in surrounding locations.

S.C.D.M.H.
Erected 1982

Slighs Avenue Cemetery for African American Patients

This cemetery, typically referenced as being for “colored patients” was usually described as “beyond the new dairy barn,” subtly reflecting its marginal position. Indeed, it was situated at the very edge of State Hospital property. It wasn’t until 1897 that there was even a public road in this area. At that time a “county chain gang” built a dirt road running from Asylum Road (now Colonial Drive) eastward to the Southern Railway track. This would eventually become Sligh (or Slighs) Avenue. All of the maps showing this cemetery

agree on its location and the best maps reveal that it was about 3.6 acre or nearly twice as large as the white cemetery (reflective of the different death rates).

While the cemetery had been allowed to grow up in trees, it is today entirely clear cut. Tree roots have been grubbed out, deep excavations were conducted for utilities, the area has been planted, and it is today maintained as a City operated golf driving range (Figure 27). The landscape transformation is so complete that there is no remaining evidence of the property having been a cemetery – there are no standing markers, no grave goods (common to African American cemeteries), and no sunken graves. All outward evidence of the cemetery has been removed.

Only two stones are present at the cemetery. Both have been knocked down and are lying flush with the ground – there is no indication of their original locations. One of the two markers, ironically, was erected by the City of Columbia and reads:

Herein lie the remains
of 37 individuals
who were moved
from their earlier
resting places
near the east bank
of Broad River
to permit construction
of the Columbia Railroad
Relocation Project
City of Columbia
1983

With the displacement of this stone, the general area of these graves – relocated from the Potter’s or Pauper’s Cemetery – has been lost.

The other stone, in marble, is for a private individual and reads:

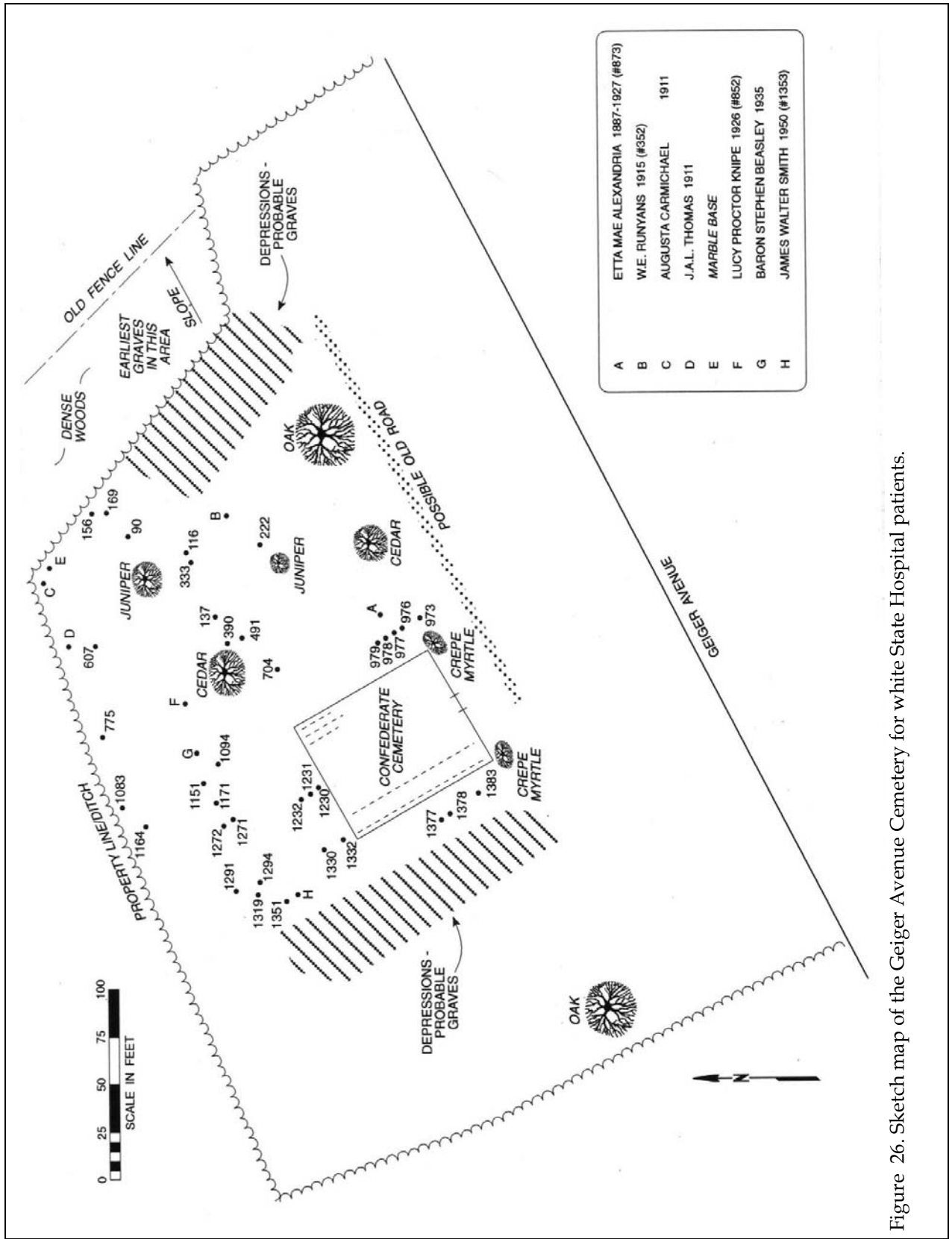


Figure 26. Sketch map of the Geiger Avenue Cemetery for white State Hospital patients.



Figure 27. Slighs Avenue Cemetery looking south. The City of Columbia driving range is to the right or west immediately adjacent to the cemetery (the nets erected to keep golf balls off the cemetery can be seen at the edge of the photograph).

boundary of Randolph was very loosely interpreted by Columbians of the period.

State Park Cemetery

The State Park Cemetery (designated 38RD1200) received its first burial of an African American in March 1915 and continues in use today. The first marked burial (beginning with the number 1) - using numbered slates identical to those for the white patients in the Geiger Avenue Cemetery - did not occur until July 22, 1922. As a result, this cemetery includes a mix of marked (and presumably identifiable) burials as well as those that can no longer be identified to a specific patient. This mixture helps explain the unusual numbering we've found at the cemetery

Mrs. Amanda
Lewis

Died June 3, 1918
Bemourned by Dixie
B. Brooks, Daughter
and Joseph Frazer
Blessed are they
that die in the Lord.

The death certificate for Mrs. Amanda Lewis reveals that she was an African American, a widow, and a "domestic." She was born in Kansas, sometime in April 1874. Her father was Charles Thomas, although her mother's name had been lost to her friends. She resided at 1422 Oak Street and the cause of death, according to her physician, B.A. Everett, was an aneurism. She was buried on June 5, 1918 in Randolph Cemetery by Hardy and Pinckney, an African American funeral home. That this grave was relocated in 1983 suggests that the western



Figure 28. View of the State Park Cemetery, looking north.

(see Figure 28).

The total cemetery area today is just less than 4 acres. Grass is sparse and there is no landscaping or individual plantings. As with the

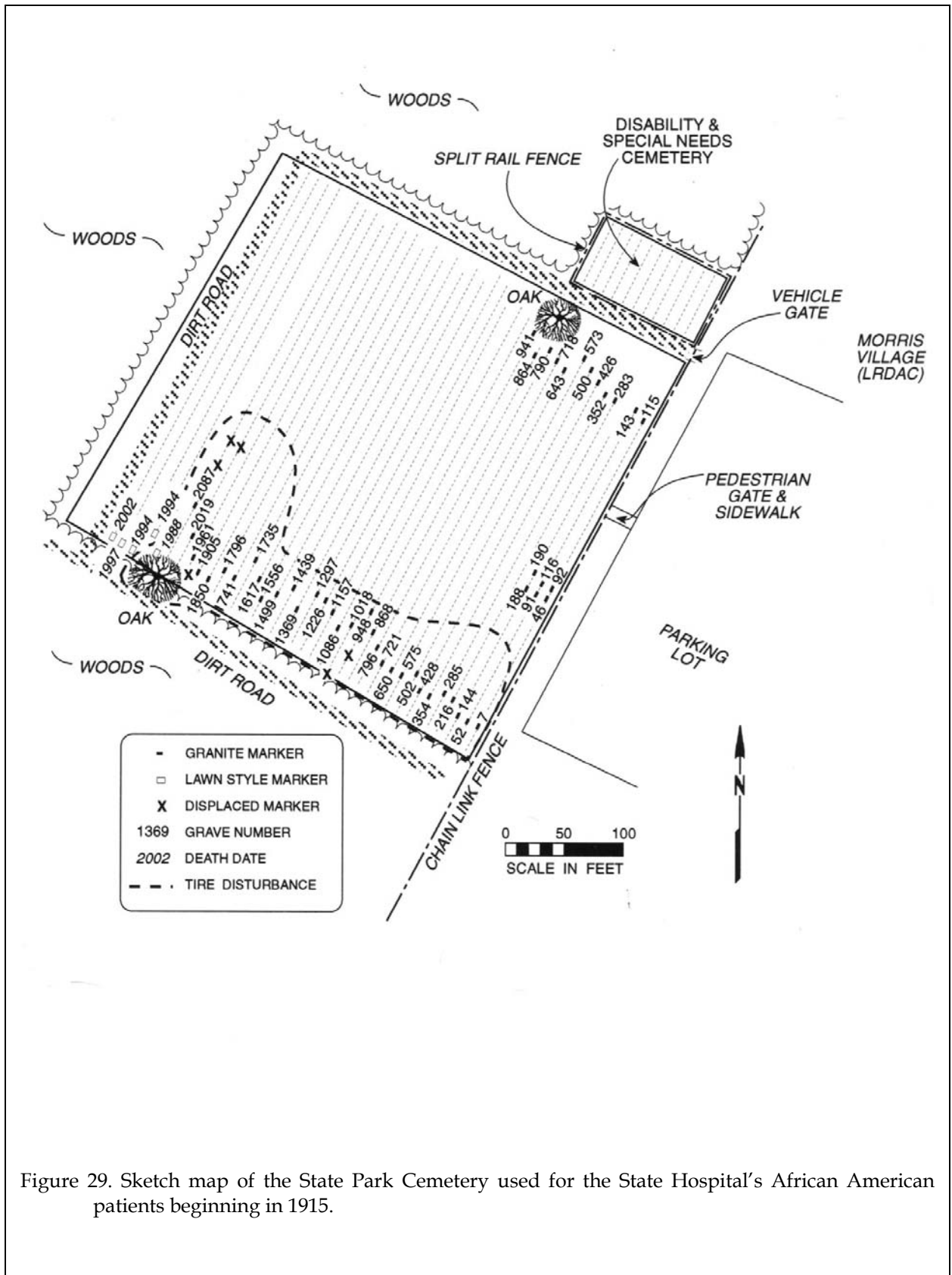


Figure 29. Sketch map of the State Park Cemetery used for the State Hospital's African American patients beginning in 1915.

Geiger Street Cemetery, the slate markers have been replaced with flush concrete and granite markers, many of which have sunk below the ground surface. Care at this cemetery is minimal and grass mowing has caused significant damage to many of the markers. Recently the movement of a backhoe across graves has caused additional damage, displacing a number of markers.

THE MCCORMICK RECORDS

The Volume

The volume that contains details concerning burials for the S.C. State Hospital measures 14 by 11 inches and is bound in black leather with red leather reinforcements at the corners and on the spine. This red leather is accented with gold. The spine has no label, but the book is generally referred to as "Book 1." The individual sections are sewn in with thread, although many of the pages have been reinforced with a lightweight white gummed cloth tape. The volume is a columnar ledger with red, blue, and purple printed rulings. There are eight columns to the right and 37 lines to the page. Pages were prenumbered 1 through 75.

The bulk of the volume consists of a chronological account of burials conducted by the McCormick firm for the S.C. State Hospital. The book begins, on page 1, with the heading, "State Hospital for Insane March 1915" and continues through page 68.

The volume was primarily McCormick's means of tracking burials so he could invoice the State Hospital. Each burial is associated with a cost and these are periodically tabulated with some form of notation concerning an invoice being sent and subsequently being paid. There are various check marks and cross checks - apparently having to do with cross-checking his accounts and payments.

There is also a brief period, beginning in November 1929 and continuing intermittently through June 1931 when McCormick attempted using a letter code instead of numbers. This was a common retail system that allowed owners to immediately identify the wholesale cost of an item while retail shoppers see only a series of

seemingly meaningless letters. Generally the code, consisting of the numbers 0 through 9 were assigned to one or more easy to remember words. The portion of McCormick's code we have identified is:

0	S
1	
2	O
3	
4	H
5	W
6	N
7	T
8	E
9	

We have been unable to identify the phrase being used. It is also unclear why McCormick would go to the trouble to code a private journal.

The beginning entry is apparently associated with the introduction of death certificates. Why no earlier account ledgers have survived is not known. The book continues to the end of April 1959 - when McCormick was bought out by Oaklawn Funeral Home.

The list below outlines the basic entries in the volume and what those entries appear to mean.

Date - This usually appears as a month and date under a year heading. By comparison to the death certificates it is clear that this is not a death date. We believe that it most often represents a burial date, although it may simply indicate

the date the information was entered. In general, however, the dates run 1 to 3 days behind the actual death date. There are no entries for 1946. Since there is a jump in burial numbers we know that there were 24 burials in 1946 for which we have no information.

Purpose - This is indicated as "to Coffin" from 1915 through December 1923. After that time it is most often "to Burial," although there seem to be occasional slips and the earlier terminology is used. Because of the early cost differential for in-town and State Park burials (discussed below), it seems certain that regardless of the terminology used, McCormick was not only providing a simple coffin, but was probably handling the actual burial. There are a few entries where embalming is indicated - but for most State Hospital patients, there was no embalming. They were apparently either buried very quickly or kept refrigerated. There are also occasional charges applied to ambulance service - moving patients from the State Hospital to a local medical hospital or from State Park to the in-town State Hospital. While embalming accounts are included in this transcription (since they relate to the death of a patient) ambulance charges are not included.

Race and Sex - The next two columns indicated first the race (either "c" for colored or "w" for white) and sex ("m" for man/male and initially "w" for

woman, later "f" for female was used).

Name - The patient's name was next entered. In cross-checking against death certificates there are few - and only minor - differences (see Table 2). The form of entries for infants varied. Often they were entered as "Baby Jones" or "Baby Girl Jones," although there is an occasional entry of "Infant Jane Jones." Full or legal names appear to be used, although there are a small number of patients where several names have been entered, apparently reflecting patients who either used several names or for whom real names were not known. There are several patients where the effort was made to indicate the name and then an "alias." The cause of death is generally not entered; and where present appears to represent some special case worthy of attention.

Place of Burial - There are a very few early graves where State Hospital patients were buried off state property, such as at one of the local churches. In general, however, this column was used to indicate if this was a State Park burial.

Hospital Number - Apparently each patient at the State Hospital was assigned a patient number. These are usually indicated in the book, although they become spotty after 1944 and none were entered after January 1956.

Table 1.
Comparison of Death Certificates to McCormick Records for Four Sample Months

	Death Certificate No	Death Certificate Name	McCormick Name
April, 1915	7510	Jake Glenn	Jake Glenn
	7511	Milly McRae	Millie McRae
	7513	George Mack	George Mack
	7514	Jane Johnson	Jane Johnson
	7520	Janie Oliver	Janie Oliver
	7521	Anna Price	Annie Price
	7522	Isiah Anthony	Isiah Anthony
	7523	Pierce Suber	Pierce Suber
	7525	Elizabeth Stevenson	Elizabeth Stevenson
	7526	Bettie Westfield	Bettie Westfield
	7527	Benjamin Young	Benjamin Young
	7528	Katie Adams	Katie Adams
	7529	Wister Spearman	Mister Spearman
	7533	William Lynch	William Lynch
	7535	Susie Marcus	Susie Marcus
	7536	Bessie McClary	Bessie Clary
	7537	Jane Hamilton	Jane Hamilton
	7540	Crockett Johnson	Crockett Johnson
	7541	Hardy Jenkins	Hardy Jenkins
	7542	Mary Carter	Mary Carter
7543	Will Steel	Will Steele	
September, 1919	5287	Diannah Brunson, in March 1915 death certificates	Diannah Brunson
	17181	Lillie Martin	Lillie Martin
	17182	Jackson Russell	Jackson Russell
	17183	James Goldsmith	James Goldsmith
	17184	Joe Ervin	Joe Ervin
	17190	Willie Smith	Willie Smith
	17194	Della Oliver	Della Oliver
	17198	Ernest Hankinson	Ernest Hankinson
	17199	Jim Whit	Jim Whit
	17204	John Miller	John Miller
January, 1922	17209	Jessie Watson	Jessie Watson
	17213	Queen Esther Sanders	Queen Esther Sanders, in October 1919 listings
	1232	Anthony Patterson	Anthony Patterson
	1239	Jake Chappel	Jake Chappell
	1240	Mary Ann Ware	Mary Ann Ware
	1252	Peter Grisley	Peter Grisley
	1266	Edmund Jones	Edmond Jones
	1267	Arthur Ware	Arthur Wate
	1273	Wallace Nesbitt	Wallace Nesbitt, in February 1922 listings
	19938	Dolph Richardson, in December 1921 death certificates	Dolph Richardson
February, 1928	3197	Betsy Tannaway	Betsy Gannaway
	3259	Mary Demery	Mary Demery
	3260	Gertie Jackson	Gertie Jackson
	3261	Adam Kelly	Adam Kelly
	3284	Emma Thompson	Emma Thompson
	3285	Irene Harlen	Irene Harlin
	3321	Harrison Brooks	Harrison Brooks
	1367	Baby Eaddy, in January 1928 death certificates	Baby Eaddy
	1368	Rosie Boyd, in January 1928 death certificates	Rosie Boyd

Slate - The next entry is referred to as the "Slate Number" and refers to the number assigned to the patient's headstone (where one was provided).

Cost - The final entry was the cost. As previously mentioned from the beginning date of 1915 through April 1929 there were different prices set by location, with in-town burial (whether black or white) being less expensive than burial at State

Park. This difference is almost certainly reflective of the additional distance. Usually infant or child coffins were less than the maximum allowed by the prevailing contract. In some cases there was no charge, perhaps the family picked up the charge or other arrangements were made. Additional discussions concerning the cost are found below.

Marking of Burials

All white burials from 1915 on were being marked with Slate headstones. The first entry for a white patient begins with Slate Number 322 and curiously the numbers jump around considerably until late April when they begin a consistent run at 335. Having to account for approximately 320 stones suggests the practice began about 6 years earlier - probably when the Geiger Street Cemetery began in late 1908 or early 1909 (based on the average per month use of numbers).

Analysis from the Records

Place of Burial

One of the most significant feature of these records is that we can identify where patients were being buried for the periods covered. Beginning in 1915 and continuing to the end of the journal in April 1959 white patients were being buried in the Geiger Street Cemetery. Although the first burial of an

African American burials were not marked until July 1922. At that time they began with the number 1 and the journal continues to the last African entry in August 1935, which is number 1212.

We should mention that not all burials were marked. Inspection of the transcription will reveal some burials - apparently at either the black or white cemetery - where no number was issued. We can't speculate on the meaning.

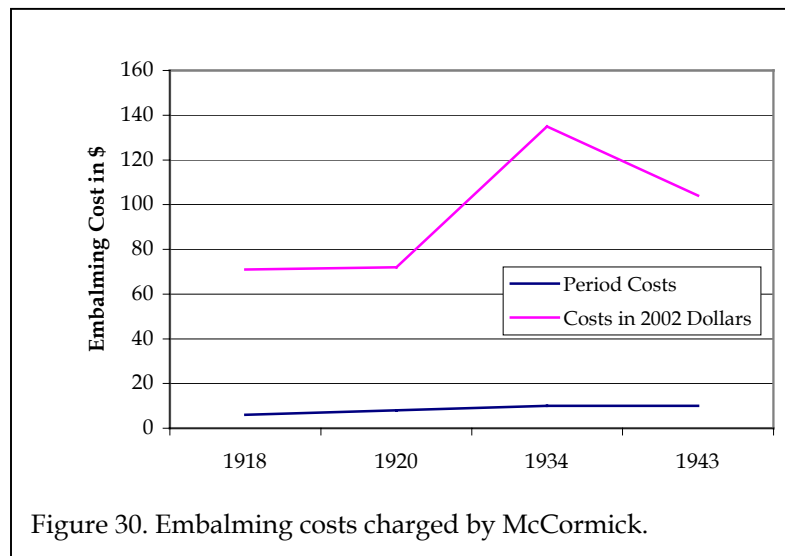


Figure 30. Embalming costs charged by McCormick.

African American patient at State Park occurred in April 1915, burials there were not common until July 1915 and the Slighs Avenue Cemetery continued to be used until August 1922. After that point only State Park was used through the end of the entries for African American patients in August 1935.

Embalming Costs

Relatively few of the State Hospital patients were afforded the "luxury" of embalming. Most were laid in the ground relatively quickly or were kept refrigerated until burial.

As previously mentioned, we believe that beginning September 1935 the State Hospital, in an effort to reduce costs, began burying African American patients themselves. What arrangements were made for coffins (or even if coffins were used) is uncertain.

There were a few occasions, however, when McCormick was called upon to handle the burials and in each case the charge was not only for a coffin, but also for embalming. In general we can only speculate on the reason, although one notation reveals that the embalming was

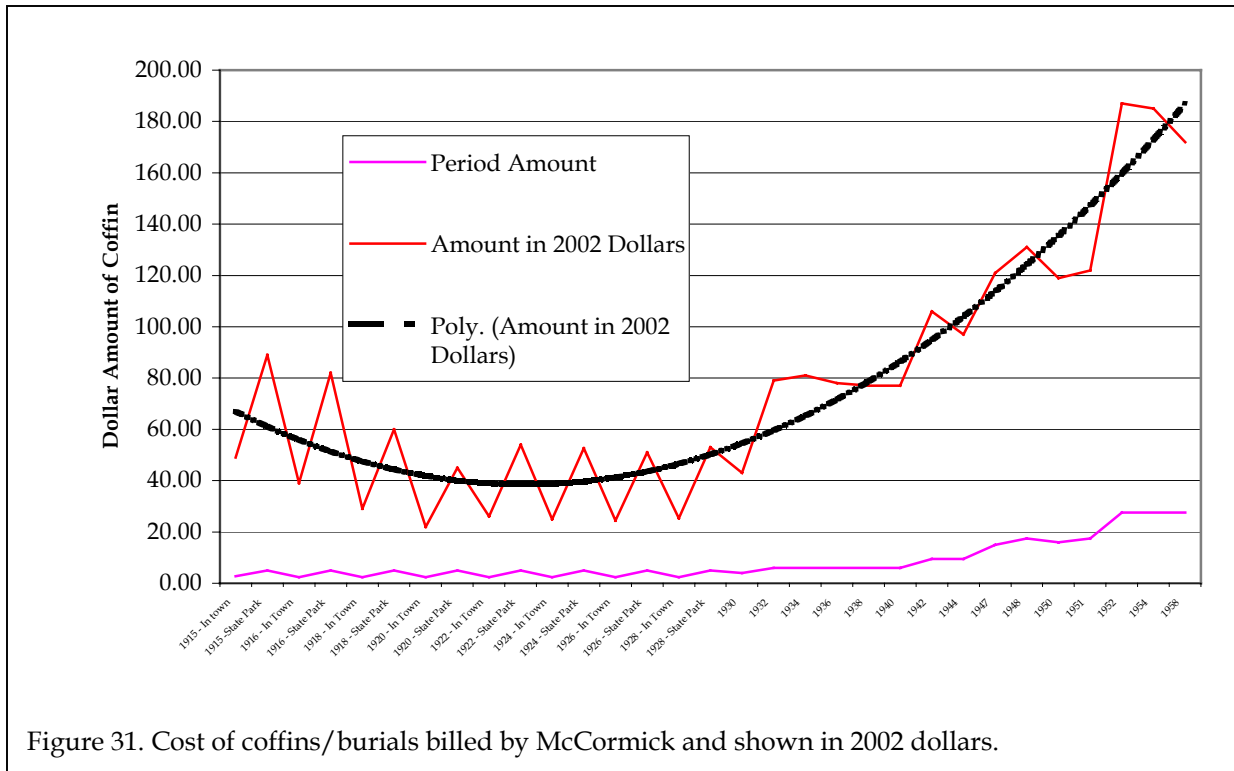


Figure 31. Cost of coffins/burials billed by McCormick and shown in 2002 dollars.

necessitated by the “breakdown in refrigeration.” We believe that this was likely a breakdown at the State Hospital. Apparently when there were “problems,” McCormick was still called upon. On those occasions he charged his current contract price.

There are relatively few instances where embalming costs are mentioned - in 1918 the cost was \$6, in 1920 it was \$8, and in 1934 and 1943 it was \$10. Of course, from other McCormick records we know that there were different qualities of embalming and in each instance the charges to the State Hospital suggest the lower end. Figure 31 shows these charges adjusted for inflation to 2002 dollars. There is a significant increase in costs at a time period, during the Depression, when one would imagine the market would be least likely to bear the cost. Yet the price held stable and was only eaten away at by the post-Depression inflation.

Coffin/Burial Costs

Between March 1915 and April 1929 there are different prices for coffins/burials

depending on whether the burial was to be in-town (at either Slighs or Geiger) or at State Park. The costs for in-town began at \$2.75 but were quickly adjusted down to \$2.40. Those for State Park remained stable at \$5.00. In May 1929 all burials, regardless of location, became \$4.00. This price increased to \$6 in May 1932 and then gradually increased to \$9.50, \$12.00, \$15.00 and \$17.50 by May 1947. Beginning in January 1947, however, the price dropped to \$16.00 and remained there until late August 1950, when it again increased to \$17.50. By July 1952 the cost was \$27.50.

Figure 31 shows these prices and the trend over time, as well as the costs corrected for inflation to 2002 dollars.

Although the price was stable through the 1920s, this figure reveals that inflation had significantly devalued the service, reducing its actual value by nearly 50%. Beginning in the 1930s there was steady, almost meteoritic rise in cost.

Regardless of the apparent value or value in 2002 dollars, it would be useful to compare the cost to other baselines. Unfortunately, the only price list we have identified from the appropriate time period that lists plain pine coffins is the 1927 Norwood Casket Company (Norwood, New York) Price Guide. The least expensive “adult pine box” was listed at \$8.00 – at the same time that McCormick was charging either \$2.40 or \$5.00.

Even assuming that there was a 75% markup on the coffins (reducing their actual manufacturer cost to \$2.00), McCormick was making very little, considering that his \$2.40 or \$5.00 covered the coffin, laying out the body, transporting it to the grave and probably lowering it, and then invoicing for the costs.

Other Information

The ledger contains additional information, much of which is of no particular interest to the major thrust of this study. It is interesting, however, to note that McCormick was not only responsible for the coffins and burials, but in June 1923 also invoiced the State Hospital for “500 Slate Markers, #1 – 500 inclusive” at a total of \$319.00 or 0.638¢ each, as well as “100 Slate Markers, #711-811 inclusive” at \$63.80 (also 0.638¢ each). The first batch were for the new African American graves being placed at State Park, while the others were for the white patients at Geiger Avenue. Apparently in addition to the coffin and burial costs, McCormick was also responsible for ordering the slates and probably installing them as well.

There is a brief margin note at the bottom of page 19 (September through November 1920) that “list of slate # furnished Dr. Williams up to November 24, 1920 – last # 589.” And on page 24 (September through November 1922) there is a carbon copy of a list of African American patients, their patient numbers, and their assigned slates, from 1 through 61. These seem to indicate that

McCormick was charged with maintaining the record of burial number and periodically providing that information to the State Hospital.

Burial Rates

We can also use the McCormick records to examine burial rates at the State Hospital. These are not death rates since, of course, we don’t know how many bodies may have been claimed by relatives or friends – we know only how many became the responsibility of the State. Nevertheless, it seems likely from the historic accounts, especially in the period prior to 1930s, most of the patients were buried by McCormick.

When the burial rates for African American and white patients is compared (Figure 32) it comes as no surprise that blacks were dying in much greater numbers than whites. Health care for African Americans in South Carolina was abysmal (see Beardsley 1987) and many of the blacks sent to the State Hospital were already very ill. Figure 32, however, suggests that while the State Hospital made extraordinary strides during the first several decades of the twentieth century, after that point the death (or at least burial) rate seems to have stabilized and relatively little additional improvement was seen into the second half of the twentieth century.

It is also interesting that Figure 32 suggests the 1918 influenza pandemic was relatively mild at the State Hospital. January 1919, prior to the outbreak was bad, perhaps because of the winter weather. Regardless, the first wave that was seen in most locations by March 1918 doesn’t seem to have affected the State Hospital until April or May. Then deaths leveled off and there is no significant increase in August 1918 when influenza hit the hardest. The cause may have been the relative isolation of the patients at the State Hospital.

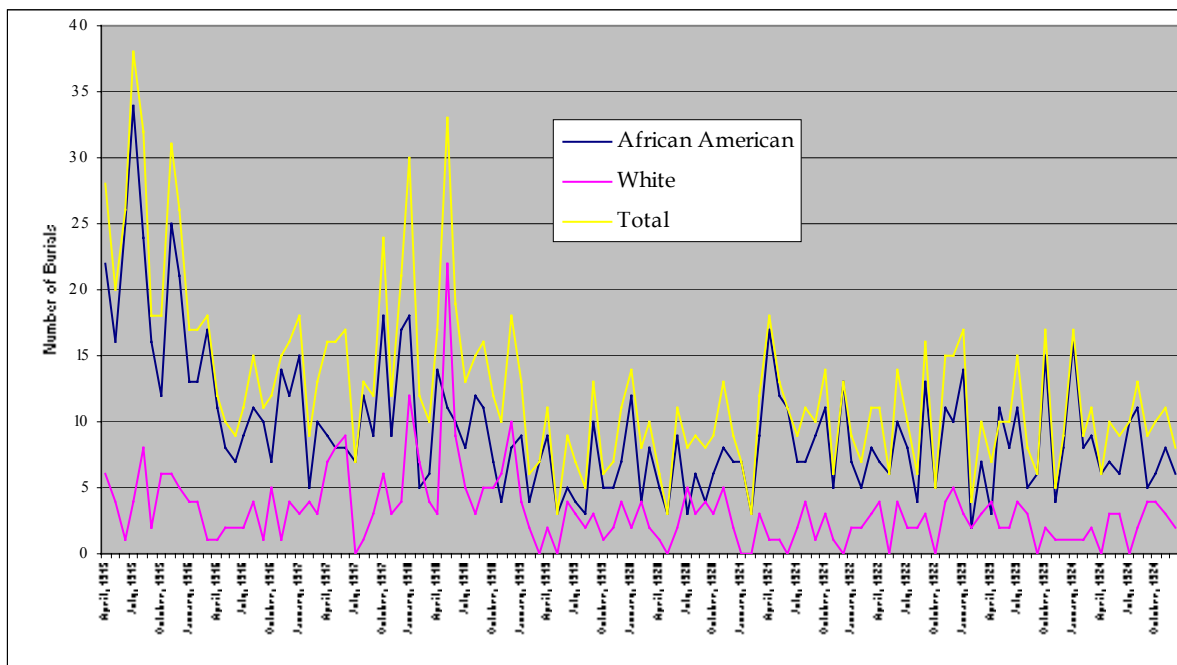


Figure 32. Burial rates of the white and black population at the State Hospital from 1915 through 1924.

Figure 32 makes it difficult to discern any seasonal patterning of death. In fact, Figure 33, which illustrates burials by season, reveals that there is none. Instead, we see something of an irregular increase in burials, followed by decrease. One explanation is that hygiene conditions at the hospital worsened, deaths resulted, cleaning and improvements ensued, but were gradually reduced, causing a repeat in the upturn in deaths. Whatever the cause, there does not seem to be any clear seasonal association.

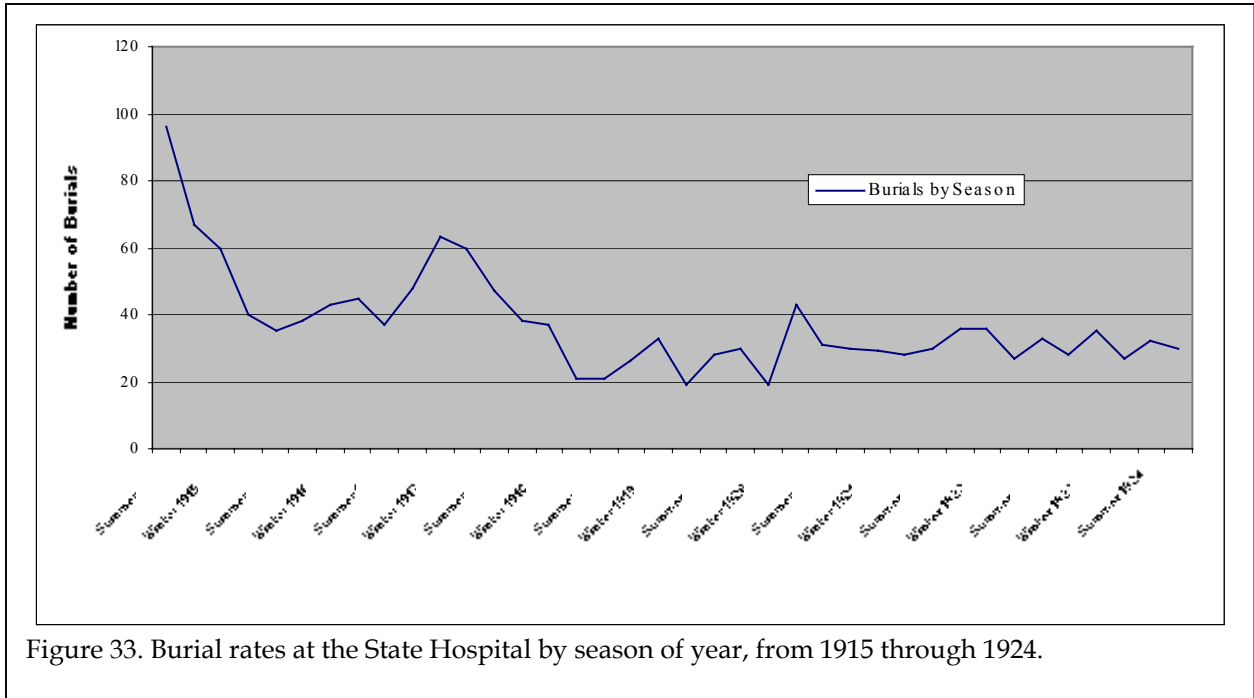
Information Not Related to the State Hospital

There are two items included in the journal not yet discussed. One is entirely unrelated to the State Hospital records; the other is tangentially related.

On the front and back fly leaves there are drawings of lots acquired by McCormick at the Taylor Cemetery on the “Old Winnsboro Road” (this cemetery is designated 38RD1189). Folded and loose is a drawing cloth showing these lots combined. Included on the drawings

are individual graves, names, and dates of interment. While not related to the State Hospital, this information may be valuable to descendants looking for their loved ones in this cemetery.

The first two unnumbered pages of the journal are titled, “Cadavers used by S.C. State Board of Embalming – S.C. State Embalmers Assoc. by Dr. J.A. Hayne – In Compliance with Statute Sec. 929 to 934 – Civil Code Vol. # 1 – Code of Laws of S.C.” Today a very similar law is codified as Title 44 (Health), Chapter 43 (Dispositions of Human Bodies and Parts), Article 7 (Distribution of Dead Bodies for Scientific Purposes), Sections 44-43-510 through 590. This allows those in charge of almshouses, prisons, morgues, hospitals, jails or other public institutions to release human bodies not otherwise claimed and requiring burial at public expense to medical schools. The earlier law apparently also included the State Board of Embalming that used the remains for their annual examinations.



The names listed are both African Americans and whites at the State Hospital, generally two each year, from 1923 through 1943. These names were generally not entered into the main journal. Here they have been inserted in the appropriate chronological order.

SOURCES CITED

- Anonymous
 1895 *The Columbia City Directory*. The State Co., Columbia.
- 1984 *Columbia and Dunbar, 1884-1984*. Dunbar Funeral Home, Columbia.
- 1910 *Eighty-sixth Annual Report of the South Carolina State Hospital for the Insane for the Year Nineteenth Hundred and Nine*. Gonzales and Bryan, Columbia.
- n.d. *A Columbia Reader*. R.L. Bryan Company, Columbia.
- Beardsley, Edward H.
 1987 *A History of Neglect: Health Care for Blacks and Mill Workers in the Twentieth-Century South*. University of Tennessee Press, Knoxville.
- Beasley and Emerson
 1875 *Columbia Directory for 1875-86*. Beasley and Emerson, Publishers, Columbia.
- Burrell, David
 1998 *Origins of Undertaking: How Antebellum Merchants Made Death Their Business*. [Http://dave.burrell.net/OofUnder.html](http://dave.burrell.net/OofUnder.html).
- Deane, W.W.
 1868 *The Columbia Directory, 1868*. W.W. Deane, Columbia.
- Deas-Moore, Vennie
 1999 *Columbia, South Carolina*. Arcadia Publishing, Charleston, South Carolina.
- DuBois, W.E.B.
 1907 *Economic Co-operation Among Negro Americans*. Atlanta University Press, Atlanta.
- Emerson and Company
 1879 *Columbia, South Carolina Directory, 1879-80*. Charles Emerson & Company, Columbia.
- Ferrell, James J.
 1980 *Inventing the American Way of Death, 1830-1920*. Temple University Press, Philadelphia.
- Habenstein, Robert W. and William M. Lamers
 1955 *The History of American Funeral Directing*. Bulfin Printers, Milwaukee.
- Hellams, Wilton
 1985 *A History of South Carolina State Hospital (1821-1900)*. Unpublished Ph.D. dissertation, College of Education, University of South Carolina, Columbia.
- Henning, Helen Kohn
 1936 *Columbia, Capital City of South Carolina, 1786-1936*. R.L. Bryant Co., Columbia.

- Hershman, J.T.
1859 *Columbia City Directory*. J.T. Hershman, Columbia.
- Hill Directory Company
1959 *Hill's Columbia (Richland County, S.C.) City Directory*. Hill Directory Company, Richmond, Virginia.
1960 *Hill's Columbia (Richland County, S.C.) City Directory*. Hill Directory Company, Richmond, Virginia.
1961 *Hill's Columbia (Richland County, S.C.) City Directory*. Hill Directory Company, Richmond, Virginia.
1966 *Hill's Columbia (Richland County, S.C.) City Directory*. Hill Directory Company, Richmond, Virginia.
- Hill's Directory Company
1945 *Hill's Columbia (Richland County, S.C.) City Directory*. Hill's Directory Company, Richmond, Virginia.
1950 *Hill's Columbia (Richland County, S.C.) City Directory*. Hill's Directory Company, Richmond, Virginia.
- Johnson, Lelia Glover
1930 *A History of the South Carolina State Hospital*. Unpublished M.A. thesis, University of Chicago, Chicago.
- Johnson, Thomas L. and Phillip C. Dunn, editors
1985 *A True Likeness: The Black South of Richard Samuel Roberts, 1920-1936*. Algonquin Books, Chapel Hill.
- Laderman, Gary
1996 *The Sacred Remains: American Attitudes Toward Death, 1799-1883*. Yale University Press, New Haven.
- Legislative Committee
1910a *Report of the Legislative Committee to Investigate the State Hospital for the Insane*. Gonzales and Bryan, Columbia.
1910b *Testimony Taken Before the Legislative Committee to Investigate the State Hospital for the Insane of Columbia, 1909*. Gonzales and Bryan, Columbia.
1914 *Report of the Proceedings of the Special Legislative Committee on the State Hospital for the Insane and State Park, 1914*. Gonzales and Bryan, Columbia.
- Lucas and Richardson
1891 *The Columbia City Directory*. Lucas and Richardson Company, Charleston.
- Maxey, Russell
1980 *South Carolina's Historic Columbia Yesterday and Today in Photographs*. R.L. Bryan Co., Columbia.
- McCandless, Peter
1996 *Moonlight, Magnolias, & Madness: Insanity in South Carolina from the Colonial Period to the Progressive Era*. University of North Carolina Press, Chapel Hill.
- Moore, John Hammond
1993 *Columbia and Richland County: A South Carolina Community, 1740-1990*. University of South Carolina Press, Columbia.

- Robbins, Theodore I.
1885 *The Columbia City Directory and Business Guide for 1885*. Theo. I. Robbins, Publisher, Columbia.
- Selby, Julian A.
1905 *Memorabilia and Anecdotal Reminiscences of Columbia, S.C. and Incidents Connected Therewith*. R.L. Bryan Company, Columbia.
- Sloane, David Charles
1991 *The Last Great Necessity: Cemeteries in American History*. The John Hopkins University Press, Baltimore.
- Trinkley, Michael and Debi Hacker
1999 *Identification and Mapping of Historic Graves at Colonial Cemetery, Savannah, Georgia*. Research Series 54. Chicora Foundation, Inc., Columbia.

2001 *Dealing With Death: The Use and Loss of Cemeteries by the S.C. State Hospital in Columbia, South Carolina*. Research Contribution 2001. Chicora Foundation, Inc., Columbia.
- Walsh Directory Company
1899 *Walsh's Directory of the City of Columbia*. Lucas and Richardson Company, Charleston.

1903 *Walsh's Directory of the City of Columbia for 1903*. W.H. Walsh Directory Company, Charleston.

1905 *Walsh's Columbia, South Carolina City Directory for 1905*. Walsh Directory Company, Charleston.
- 1907 *Walsh's Columbia, South Carolina City Directory for 1909*. Walsh Directory Company, Charleston.
- Waring, Joseph Ioor
1967 *A History of Medicine in South Carolina, 1826-1900*. South Carolina Medical Association, Columbia.
- Williams, James Franklin
1929 *Old and New Columbia*. Epworth Orphanage Press, Columbia.

TRANSCRIPTION, MCCORMICK VOL. 1

Date	Race	Sex	First Name	Last Name	Burial Location	Hosp. #	Slate #	Cost	Comments
5/30/1915	c	child	-	-		no number		2.75	
11/16/1925	w	m	Broodus	Abercromba		28807	804	2.40	
3/26/1921	c	f	Lavainea	Abercrombi		no number		2.40	
9/25/1915	c	m	Elias	Abney		19103		2.40	
5/27/1921	c	f	Charlotte	Abraham	Park	21557		5.00	
3/31/1938	w	m	Joseph	Abraham		13975	1129	6.00	
3/23/1929	c	m	Silas	Abrams	Park	28776	602	5.00	
1/24/1925	c	m	Willie	Abrams	Park	10651	247	5.00	
11/21/1925	w	m	Wm.	Abrams		16340	807	2.40	
9/28/1917	w	w	Etta	Ackerman		13660	461	2.40	
3/9/1925	w	m	Oliver	Ackerman		28292	778	2.40	
7/14/1915	c	w	Emma	Adams	Park	18350		5.00	
8/21/1924	c	m	Ernest	Adams	Park	8803	213	5.00	
4/8/1915	c	w	Katie	Adams		18586		2.75	
10/3/1917	w	w	Sallie	Adams		14284	462	2.40	
7/12/1916	c	w	Susie	Adams		20191		2.40	
3/19/1927	c	m	Thos.	Adams or Graham	Park	23063	405	5.00	
8/1/1918	c	w	Eliza	Adamson		22265		2.40	
12/11/1931	c	m	Geo.	Adderson	Park	33734	908	4.00	
10/18/1923	c	m	Jamie	Addison	Park	26369	122	5.00	
8/22/1930	c	m	Levy	Addison	Park	20530	778	4.00	
5/9/1933	c	m	Richmond	Addison	Park	31857	1036	6.00	
7/1/1932	c	m	Warren	Addison	Park	36159	960	6.00	
8/1/1948	w	f	Minnie E.	Adkins		no number	1327	17.50	
8/30/1920	c	m	Columbus	Agnew		23751		2.40	embalmed 8/27 8.00
3/17/1921	c	m	Adam	Aiken		24708		2.40	
12/23/1921	c	m	Adam	Aiken		25502		2.40	
5/7/1921	c	m	Tom	Aiken		16545		2.40	
7/10/1930	w	m	Hartwell	Aldrich		34052	956		Used by S.C. - Embalming Board, Columbia, SC
9/14/1915	c	w	Agnes	Alexander		19320		2.40	
11/13/1930	w	m	Edd	Alexander		24938	971	4.00	
10/15/1927	w	f	Etta	Alexander		30438	873	2.40	
1/24/1931	c	f	Mable	Alexander	Park	32753	821	4.00	
10/29/1918	c	m	Richard	Alexander		22543		2.40	
8/7/1930	c	m	Walter	Alexander	Park	23118	770	4.00	
11/27/1920	w	m	Mantin	Alford		18691	590	2.40	
4/23/1921	c	m	Geo.	Alfred		24528		2.40	
3/28/1924	c	f	Annie	Allen	Park	16180	173	5.00	
5/28/1931	c	m	Charley	Allen	Park	35205	859	4.00	
6/10/1953	w	m	Cordie	Allen		33976	1391	27.50	
4/10/1917	c	m	Dan	Allen		20957		2.40	
3/29/1929	w	m	Dock	Allen		11636	925	2.40	
5/12/1917	w	w	Effie	Allen		19049	445	2.40	
8/5/1918	c	f	Hattie	Allen		22333		2.40	
3/26/1932	c	m	Henry	Allen	Park	35753	939	4.00	
9/27/1928	c	f	Leila	Allen	Park	31195	554	5.00	

6/20/1923	w	f	Lizzie	Allen		26703	734	2.40
12/15/1921	c	m	Mack	Allen		16181		2.40
1/3/1919	w	f	Martha	Allen		16215	530	2.40
7/15/1930	w	f	Mrs. Nancy J.	Allen		9434	961	4.00
3/3/1934	c	m	Sherman	Allen	Park	36458	1100	6.00
12/19/1916	c	m	Wade	Allen		18952		2.40
4/19/1933	c	m	Willie	Allen	Park	33867	1030	6.00
6/25/1958	w	f	Mrs. Bertha Mae	Alman		no number	1461	27.50
7/8/1932	c	f	Emma	Alridge	Park	28112	963	6.00
3/18/1926	c	m	Frank	Alston	Park	27942	326	5.00
3/29/1928	c	f	Mamie	Alston	Park	23804	500	5.00
2/19/1920	w	w	Minnie	Alston		23720	559	2.40
11/14/1925	c	m	Paul	Alston	Park	28584	300	5.00
4/20/1928	w	f	Orrie Etta	Altman		30379	889	2.40
7/29/1947	w	m	Shang U.S.	Americus		no number	1309	17.50
6/21/1934	c	m	Abb.	Anderson	Park	34586	1125	6.00
3/31/1923	c	m	Adam	Anderson	Park	25310	68	5.00
11/2/1915	c	m	Bishop	Anderson		19235		2.40
5/10/1916	c	w	Clara	Anderson	Park	19178		5.00
12/5/1931	c	f	Clara	Anderson	Park	31392	904	4.00
5/12/1922	c	m	Cyrus	Anderson		24545		2.40
1/26/1918	c	m	Dorsau	Anderson		21677		2.40
10/1/1915	c	m	Ellis	Anderson	Park	19054		5.00
1/2/1924	c	m	Henry	Anderson	Park	12537	144	5.00
6/21/1918	c	w	Hester	Anderson		22209		2.40
1/7/1927	w	m	Horace	Anderson		29733	855	2.40
10/15/1929	w	m	Jacob	Anderson		no number	936	4.00
8/7/1930	c	m	Jesse Bella	Anderson	Park	34135	771	4.00
10/6/1917	c	m	John	Anderson		20986		2.40
1/14/1941	w	m	John	Anderson		9896	1190	6.00
3/9/1917	c	m	Julius	Anderson		20568		2.40
1/15/1920	c	m	Lee	Anderson		no number		2.40
11/8/1929	c	m	Lum	Anderson	Park	25078	690	4.00
11/5/1926	c	f	Mary	Anderson	Park	28401	369	5.00
11/8/1929	c	f	Mary	Anderson	Park	33019	692	4.00
2/25/1927	c	f	Mazie	Anderson	Park	29558	400	5.00
3/7/1923	w	w	Mrs. Emma	Anderson		26064	712	2.40
10/25/1930	w	m	Robt.	Anderson		16727	968	4.00
10/13/1917	w	m	W. Pierce	Anderson		15518	464	2.40
3/6/1916	c	m	Will	Anderson		16346		2.40
6/22/1922	w	f	Harriot	Anglin		10473	700	2.40
2/9/1923	c	m	Aaron	Anthony	Park	23746	62	5.00
9/5/1915	c	w	Irene	Anthony	Park	16624		5.00
4/24/1915	c	m	Isiah	Anthony		17753		2.75
2/2/1918	w	m	Theodore	Anthony		21772	481	2.40
9/29/1925	c	m	Noah	Arant	Park	3508	290	5.00
2/14/1934	c	m	George	Archie	Park	38082	1093	6.00
9/1/1917	c	boy	Tony	Armister		18993		2.40
10/8/1921	c	m	Aaron	Armstrong		no number		2.40
11/7/1934	c	m	Alonzo	Armstrong	Park	37220	1151	6.00
12/2/1933	w	f	Mary	Armstrong		23718	1045	6.00
11/2/1939	w	m	John B.	Arnold		18286	1170	6.00
6/10/1937	w	m	Loyd	Asbill		16157	1112	6.00
10/20/1917	w	w	Luella	Atkins		14517	465	2.40
11/23/1933	w	m	Walter	Atkinson		37749	1044	6.00
12/22/1938	w	m	Willie	Atkinson		37738	1144	6.00
4/17/1930	c	f	Lillie	Atterberry	Park	33557	738	4.00
4/21/1917	w	m	Lewis	Auckenber		11227	440	2.40
10/29/1917	w	w	Maranda	Augustine		18876	467	2.40
12/13/1927	c	f	Ellen	Austin	Park	29995	477	5.00

12/8/1926	c	m	Columbus	Avant	Park	29616	379	5.00
11/24/1917	w	m	Moses	Ayers		21619	469	2.40
1/15/1945	w	m	Ernest	Ayres		35812	1260	12.00
7/9/1948	w	f	Viola	Baber		no number	1323	17.50
3/31/1934	c	m	Walter	Bacon	Park	38040	1110	6.00
11/5/1918	w	f	Ethel	Bacot		13738		2.40
11/20/1926	c	f	Emma	Bailey	Park	26309	373	5.00
1/1/1927	c	m	Fred	Bailey	Park	29777	386	5.00
8/3/1924	w	f	Orumia	Bailey		27764	757	2.40
7/28/1926	w	m	Christopher	Baker		28927	838	2.40
5/30/1918	w	m	Thos. W.	Baker		14828		2.40
2/24/1930	c	f	Helon	Balam	Park	33342	716	4.00
8/2/1920	c	f	Hannah	Balie	Park	23896		5.00
1/3/1919	c	f	Jeanette	Ball	[Park]	16695		5.00
5/29/1940	w	m	Sheridan	Ball		47094	1181	6.00
5/13/1915	c	w	Emma	Ballard		18355		2.75
9/28/1939	w	f	Lucy	Ballentine		10893	1167	6.00
2/13/1957	w	m	Mr. Jake	Ballentine		no number	1438	27.50
1/7/1931	c	f	Celia	Banks	Park	31903	819	4.00
10/31/1923	c	m	Paul	Bannister	Park	27065	128	5.00
7/13/1918	w	w	Addie L.	Barfield		22277	514	2.40
4/10/1923	w	f	Mary C.	Barfield		25995	715	2.40
2/13/1929	c	m	Jim	Barksdale	Park	11257	598	5.00
1/26/1923	c	f	Mary	Barksdale	Park	24876	61	5.00
10/31/1931	c	m	Robert	Barmore	Park	32802	894	4.00
11/11/1915	c	m	Alexander	Barnes		19430		2.40
7/15/1930	w	m	Clarence	Barnes		11912	960	4.00
10/11/1929	c	f	Ella	Barnes	Park	33079	676	4.00
12/20/1918	c	m	Harry A.	Barnes		22659		2.40
10/28/1929	c	m	Sam	Barnes	Park	32838	686	4.00
12/8/1917	w	m	Will	Barnes		16818	472	2.40
3/4/1927	c	m	Baby	Barnett	Park	29414	402	5.00
7/28/1923	c	m	Sam	Barnett	Park	26801	103	5.00
11/3/1938	w	m	Thomas	Barnett		15499	1138	6.00
7/9/1919	w	m	Geo. U.	Barnhill		23244	541	2.40
6/6/1915	c	w	Adelie	Barnwell		18910		2.40
8/6/1928	c	f	Mary Jane	Barnwell	Park	29257	534	5.00
6/1/1929	c	f	Sarah A.	Barr	Park	25496	624	4.00
11/20/1930	c	m	William	Barr	Park	34046	798	4.00
5/14/1934	w	m	Wm. A.	Barrett		10155	1054	6.00
6/10/1938	w	m	Jim	Barsh		40439	1133	6.00
6/19/1950	w	m	Mr. Ernest	Barth		57802	1348	16.00
8/12/1916	c	m	Robert	Bartley		17859		2.40
9/2/1957	w	m	Mr. Posey	Barton		no number	1446	27.50
9/29/1932	c	f	Patty	Baskin	Park	34294	983	6.00
5/10/1928	c	f	Anna	Bass	Park	26164	512	5.00
12/22/1922	w	f	Josephine	Bass		26007	729	2.40
6/21/1919	c	m	Robt.	Battle		23219		2.40
6/19/1918	c	w	Missy	Bauke	Park	21419		5.00
4/17/1930	w	f	Lula	Baxley		23877	945	4.00
5/3/1918	c	m	John	Baxter		20674		2.40
1/27/1917	c	boy	Luther L.	Baxter		20600		2.40
10/23/1920	c	w	Rosa	Baxter	Park	20562		5.00
12/11/1917	c	w	Malissa	Baylestone		19658		2.40
4/18/1947	w	m	Frank	Bayne		no number	1300	15.00
11/22/1938	w	f	Jane	Bayne		18716	1141	6.00
5/21/1942	w	m	B. Lee	Baynes		9539	1211	9.50
12/15/1915	c	w	Zeal	Beacham	Park	19185		5.00
10/10/1928	w	m	Cannon	Beard		10560	907	2.40
4/18/1935	c	m	Duffie	Beard	Park	38581	1183	6.00
11/12/1932	c	f	Laura	Bearden	Park	24272	992	6.00
4/11/1935	w	m	Baron	Beasley		36908	1071	6.00

Time of fire

11/5/1929	c	f	Louise	Beasley	Park	25678	688	4.00	amount appears as code, HSS
3/12/1953	w	m	Wade Hampton	Beasley		4854	1383	27.50	
12/31/1927	c	f	Emma	Beason	Park	30675	483	5.00	
6/29/1915	c	w	Mary	Beaty		8972		2.40	
9/3/1930	c	f	Sallie	Beckhow	Park	28154	780	4.00	
7/24/1916	w	m	W.F.	Beggerstaff		20231	407	2.40	
11/10/1933	w	m	Marlin A.	Beinbampin		37381	1042	6.00	
7/11/1931	c	m	Thos.	Beland	Park	28748	873	4.00	
6/17/1922	w	m	James	Belk		21616	699	2.40	
3/7/1923	c	m	Daniel	Bell	Park	21332	65	5.00	
5/30/1918	w	m	Jake	Bell		20305		2.40	Time of fire
10/31/1918	c	f	Mattie	Bell		22507		2.40	
3/3/1917	w	m	Stanley	Bell		no number	432	2.40	
10/31/1923	c	m	Ernest	Bellamy	Park	25507	127	5.00	
10/12/1921	c	f	Sarah	Bellamy	Park	24915		5.00	
6/28/1919	c	m	John	Bellotte		23248		2.40	
6/21/1929	c	f	Sarah	Belton	Park	32610	634	4.00	
2/26/1932	c	m	John	Benjamine	Park	35285	931	4.00	
8/4/1923	c	m	Alonza	Bennett	Park	21091	104	5.00	
9/4/1918	c	w	Fowler	Bennett	Park	22041		5.00	
10/21/1931	c	f	Minnie	Bennett	Park	21649	889	4.00	
8/14/1926	c	m	Ned	Bennett	Park	26873	356	5.00	
4/17/1930	c	m	Toy	Bennett	Park	23030	739	4.00	
8/23/1922	w	f	Victoria	Bennett		20804	705	2.40	
5/24/1933	w	m	Eli	Benton		34371	-	6.00	called for by truck
5/7/1926	w	m	Teen	Bentow		no number	830	2.40	
4/1/1932	c	m	George	Berry	Park	26908	942	4.00	
7/25/1932	c	f	Minnie	Berry	Park	32732	968	6.00	
11/24/1944	w	m	Peter H.	Berry		37389	1256	12.00	
4/11/1916	c	m	Premus	Berry		14636		2.40	
9/17/1921	w	m	Wm. A.	Bessinger		12911	614	2.40	
2/4/1933	c	f	Minnie	Best	Park	28238	1010	6.00	
3/30/1935	c	m	Anderson	Bethea	Park	38733	1179	6.00	
8/10/1915	c	w	Eva	Bethea	Park	18869		5.00	
10/9/1915	c	m	Lettleton	Bethea		19025		2.40	
5/7/1921	c	m	Alamand	Bethume		19186		2.40	
3/17/1921	c	m	Henry	Bethume		24469		2.40	
6/3/1933	c	m	James	Biel	Park	30631	1040	6.00	
6/23/1915	c	m	Otis	Biles		17560		2.40	
6/19/1943	w	f	Ola Harris	Bill		29830	1234	9.50	
12/11/1922	c	f	Parilu	Bill	Park	15225	41	5.00	
5/12/1930	w	m	John P.	Billingsly		33845	947	4.00	
10/14/1927	c	m	Geo.	Billops	Park	30404	460	5.00	
5/16/1915	w	m	H.B.	Binchelle		18442	341	2.75	
8/22/1916	c	m	Sharper	Bing		19574		2.40	
12/10/1942	w	m	Cecil L.	Binton		41953	1225	9.50	
12/18/1917	c	w	Martha	Binum		20182		2.40	
4/19/1933	c	m	Richard	Binum	Park	33268	1029	6.00	
4/25/1918	c	m	Stephen	Biny		22034		2.40	
10/11/1929	w	m	Paul P.	Bird		11692	934	4.00	
9/15/1932	w	f	Annie E.	Bishop		21791	1019	6.00	
10/6/1926	w	m	Geo. W.	Bishop		12289	844	2.40	
8/25/1950	w	f	Miss Carrie	Black		10892	1352	17.50	
5/20/1915	w	w	Miss Mima	Black		17531	342	2.75	
1/30/1947	w	f	Mollie	Black		no number	1296	15.00	
5/20/1924	c	m	John	Blackmon	Park	27572	185	5.00	
11/14/1958	w	m	Furman A.	Blackwell		no number	1466	27.50	date of death 11/13/1958
2/25/1927	w	f	Liddie	Blackwood		22447	860	2.40	
6/22/1922	c	m	Fred	Blair		25490		2.40	

4/12/1927	c	m	Lee	Blakeney	Park	15488	412	5.00	
8/7/1924	c	f	Collie	Blark	Park	22470	209	5.00	
6/3/1933	w	f	Ellen	Bliss		14327	1033	6.00	
12/9/1918	c	m	Eugene	Blossum		22275		2.40	
1/4/1939	w	m	Eugene W.	Blume		20388	1147	6.00	
12/30/1915	w	m	Joseph	Boatright		19113	388	2.40	
11/4/1920	c	f	Mary	Boatwright		24435		2.40	
9/19/1918	w	w	Nannie	Boggs		18265		2.40	
12/16/1933	w	f	Ella	Bolt		28951	1046	6.00	
7/7/1931	c	f	Elsie	Bolton	Park	35358	871	4.00	
12/7/1915	w	m	Henry H.	Bomar	Elmwood	19127	386	2.40	
8/4/1922	c	m	Robert	Bonapart	Park	20611	5	5.00	
6/17/1931	c	m	Wm. D.	Bonaparte	Park	33871	865	4.00	
9/19/1916	c	w	Grace	Bond		20358		2.40	
12/13/1915	c	w	Ella	Boneau	Park	19324		5.00	
5/21/1928	c	f	Julia	Boney	Park	31126	517	5.00	
3/7/1939	w	m	Belton	Bonlware		32927	1152	6.00	
3/29/1920	c	m	Brazele	Bonner		13988		2.40	
7/20/1932	c	m	Jesse Bella	Bonner	Park	36502	964	6.00	
10/10/1933	c	m	Nathenial	Booker	Park	28510	1062	6.00	
4/7/1928	c	m	Prince	Bookman	Park	19810	502	5.00	
12/17/1930	c	f	Susie	Bookman	Park	34628	812	4.00	
8/16/1915	c	w	Victoria	Booth	Park	19009		5.00	
12/9/1916	c	m	Dave	Boozer		20298		2.40	
6/5/1918	c	m	John	Boozer		21699		2.40	
8/28/1930	c	f	Rosa	Boozer	Park	34268	779	4.00	
9/12/1915	c	m	Fortune	Bossard		18395		2.40	
11/28/1928	c	m	Alec	Bostic	Park	27713	573	5.00	
8/14/1943	w	f	Annie	Bough		14428	1237	9.50	
5/31/1939	w	m	Edgar E.	Bouknight		31587	1159	6.00	
5/1/1928	c	m	Charley	Boulware	Park	28436	507	5.00	
2/6/1920	c	m	Perry	Bowden		11489		2.40	
11/2/1933	c	f	Ella	Bowen	Park	12997	1070	6.00	
5/15/1933	w	m	John S.	Bowen		19294	1030	6.00	
12/6/1957	w	f	Mrs. Eliz. R.	Bowen		no number	1452	27.50	
2/13/1926	c	f	Pearl	Bowen	Park	35525	315	5.00	
7/7/1933	w	m	Henry	Bowers		37383	1037	6.00	
8/15/1950	w	f	Mrs. Emma	Bowers		52455	1351	16.00	
4/22/1930	c	f	Ada	Bowman	Park	33784	744	4.00	
11/17/1919	c	w	Elsie	Bowman	Park	23395		5.00	
6/30/1921	c	f	Nora	Bowman	Park	22285		5.00	
9/15/1926	c	m	Pinckney	Bowman	Park	29513	358	5.00	
10/22/1942	c	m	Junior	Boyd	Park	30216	no number		Used by S.C. Embalming Board, Columbia, SC
1/4/1917	c	w	Mamie	Boyd	Park	18787		5.00	
2/2/1928	c	f	Rosie	Boyd	Park	29708	488	5.00	
6/15/1926	c	f	Roxie	Boyd	Park	29328	342	5.00	
6/16/1920	c	m	Simon	Boyd		24131		2.40	
9/3/1930	c	m	Wm.	Boyd	Park	34183	781	4.00	
6/11/1942	c	m	Billy	Boyington		no number	no number	10.00	embalmed
5/30/2018	w	m	Wille	Boyter		15660		2.40	Time of fire
5/15/1924	w	f	Frances	Bozard		25027	753	2.40	
10/22/1927	c	f	Rebecca	Brabham	Park	20080	461	5.00	
3/27/1926	c	m	Joe	Bracey	Park	28760	328	5.00	
8/20/1917	c	m	William	Bracy		17385		2.40	
6/18/1925	c	m	James	Bradford	Park	25307	273	5.00	
12/8/1917	c	w	Maria	Bradford		17863		2.40	
11/16/1932	w	m	Benj. B.	Bradley		36765	1022	6.00	
9/17/1925	c	f	Frances	Bradley	Park	28670	288	5.00	
6/6/1919	w	m	Jos.	Bradley		18698	532	2.40	

12/8/1930	c	m	Lucius	Bradley	Park	34107	804	4.00	
1/17/1921	c	w	Sarah	Bradley	Park	21722		5.00	
7/21/1916	c	w	Susan	Bradley		20221		2.40	
10/29/1925	c	f	Tilley	Bradley	Park	27976	295	5.00	
3/2/1933	c	f	Rosa	Bradshaw	Park	33773	1017	6.00	
7/9/1915	c	w	Alice	Brady		19023		2.40	
1/18/1917	w	m	John E.	Bragwell		19680	424	2.40	
11/5/1926	c	f	Azalee	Brailsford	Park	27227	368	5.00	
1/7/1926	c	f	Mary	Brailsford	Park	28972	308	5.00	
7/21/1942	w	f	Mary	Brantley		27038	1217	9.50	
9/3/1930	c	m	Nig.	Brants	Park	32257	783	4.00	
6/21/1934	c	m	James	Bratton	Park	36283	1124	6.00	
11/21/1924	w	m	Robt.	Brawhill		27584	768	2.40	
10/12/1929	c	m	Sylvester	Brendow	Park	32882	678	4.00	
1/2/1932	w	f	Martha N.	Brenington		34470	1004	4.00	
5/16/1931	c	f	Belle	Brice	Park	35101	855	4.00	
4/3/1955	w	f	Nora F.	Bright		no number	1415	27.50	
11/1/1924	c	f	Phillis	Bright	Park	27554	227	5.00	
10/5/1923	c	m	Allen	Brinson	Park	27064	117	5.00	
5/30/1925	c	m	Hard.	Bristoe	Park	25464	271	5.00	
1/18/1927	c	m	Abram	Brockington	Park	14458	387	5.00	
6/16/1932	c	m	Horace	Brockington	Park	30603	953	6.00	
1/11/1932	c	f	Olivia	Brockington	Park	no number	917	4.00	
5/30/1918	w	m	Joseph Walter	Brockman		19051		2.40	Time of fire
12/28/1917	c	m	Joshua	Brockman		20090		2.40	
4/30/1930	c	f	Margaret	Brodie	Park	33819	745	4.00	
8/25/1932	c	m	Geo.	Broughton	Park	35873	974	6.00	
5/23/1934	c	f	Louisa	Bronson	Park	19087	1118	6.00	
9/10/1921	c	m	Boston	Brooks		25289		2.40	
6/20/1923	c	m	Edw.	Brooks	Park	5224	89	5.00	
2/15/1928	c	m	Harrison	Brooks	Park	30888	490	5.00	
8/23/1915	c	w	Hattie	Brooks	Park	18743		5.00	
12/22/1926	c	m	John	Brooks	Park	29040	383	5.00	
11/27/1920	w	w	Mrs. Amanda	Brooks		3592	592	2.40	
1/6/1920	c	m	Thomas	Brooks		23481		2.40	
10/26/1918	c	m	Walter	Brooks		20584		2.40	
7/17/1916	c	w	Emma	Broom		20133		2.40	
8/17/1933	c	m	Jas.	Broughton	Park	34641	1056	6.00	
4/16/1918	w	w	Sarah L.	Brounlee		21647	497	2.40	
5/21/1928	c	f	Anna	Brown	Park	30881	516	5.00	
11/8/1929	c	m	Benj.	Brown	Park	31609	699	4.00	
4/26/1939	w	m	C.C.	Brown		44225	1157	6.00	
5/9/1921	c	m	Dozier	Brown		21975		2.40	
1/2/1925	c	m	Elijah	Brown	Park	27809	240	5.00	
11/8/1929	c	f	Elizabeth	Brown	Park	12477	694	4.00	
6/3/1933	c	f	Emma	Brown	Park	22419	1039	6.00	
6/6/1931	c	f	Ethel	Brown	Park	35188	863	4.00	
9/3/1930	c	m	Eugene	Brown	Park	31633	782	4.00	
10/20/1923	c	m	Ezekial	Brown	Park	19383	125	5.00	
10/7/1931	c	f	Florence	Brown	Park	35350	887	4.00	
6/30/1920	c	m	Frank	Brown		21457		2.40	embalmed 8.00
9/20/1920	w	m	Furman	Brown		24349	583	2.40	
7/29/1927	c	m	Geo.	Brown	Park	29831	435	5.00	
6/8/1928	c	m	George	Brown	Park	23138	518	5.00	
11/21/1933	w	m	George	Brown		18750	1043	6.00	
1/26/1918	c	w	Gertrude	Brown		21720		2.40	
3/30/1935	c	m	Harvey	Brown	Park	no number	1178	6.00	
5/22/1915	c	m	Henry	Brown		18497		2.75	
5/29/1928	w	m	Howard	Brown		29004	894	2.40	
3/31/1923	c	m	James	Brown	Park	23707	69	5.00	

6/25/1924	c	m	Jefferson	Brown	Park	27231	193	5.00	
8/19/1931	c	m	Jessie	Brown	Park	22375	880	4.00	
8/12/1942	w	m	John W.	Brown		30760	1219	9.50	
3/22/1917	c	m	Jos. W.	Brown		20823		2.40	
8/12/1922	c	f	Katie	Brown	Park	24706	7	5.00	brought in and returned to State Park
12/13/1929	c	f	Lewis	Brown	Park	27417	699	4.00	amount appears as code, Hxx
12/30/1929	c	f	Lillie	Brown	Park	27109	701	4.00	
4/20/1935	c	f	Lillie L.	Brown	Park	31816	1188	6.00	
7/2/1924	c	f	Louisa	Brown	Park	27355	195	5.00	
5/2/1925	c	m	Lucius	Brown	Park	28459	266	5.00	
10/1/1929	c	m	Lucius	Brown	Park	32879	668	4.00	
8/27/1918	c	w	Maggie	Brown	Park	19607		5.00	
7/17/1929	c	f	Maggie	Brown	Park	32565	646	4.00	
10/5/1917	c	m	Major	Brown		20641		2.40	
11/30/1932	c	f	Margaret	Brown	Park	34099	997	6.00	
9/10/1918	w	m	Martin L.	Brown		22237		2.40	
2/24/1917	c	w	Mary	Brown	Park	20638		5.00	
1/21/1928	c	f	Mattie	Brown	Park	30458	486	5.00	
12/13/1927	c	m	Norman	Brown	Park	26336	475	5.00	
1/21/1920	c	f	Pearl	Brown	Park	22283		5.00	
3/2/1917	c	w	Rosa	Brown		20006		2.60	Bringing in from Park 2/26/1917
5/28/1931	c	m	Roscoe	Brown	Park	32004	858	4.00	
8/22/1931	c	m	Sabie	Brown	Park	35246	881	4.00	
7/27/1929	c	m	Sam	Brown	Park	20736	652	4.00	
5/26/1923	c	m	Samuel	Brown	Park	26509	80	5.00	
5/7/1925	c	m	Samuel	Brown	Park	20978	267	5.00	
4/20/1918	c	w	Victoria	Brown		19759		2.40	
1/3/1943	w	m	W.M.	Brown		49888	1226	9.50	
11/30/1928	w	m	William	Brown		31870	913	2.40	
5/21/1921	c	m	Wm.	Brown		24404		2.40	
5/18/1922	c	m	Wm.	Brown		20670		2.40	
11/14/1921	c	m	Wyatt	Brown		25419		2.40	
4/5/1919	c	w	Laura	Browning		22993		2.40	
12/24/1930	w	f	Inez	Broyhill		26560	976	4.00	
7/28/1922	w	f	Lizzie	Bruce		17180	703	2.40	
7/17/1929	c	m	Ed.	Brunaou	Park	26662	647	4.00	
4/1/1915	c	w	Diannah	Brunson		18589		2.75	
4/9/1927	c	f	Florence	Brunson	Park	29445	409	5.00	
7/17/1925	c	f	Janie	Brunson	Park	28629	281	5.00	
2/10/1917	c	m	Soloman	Bryan		20589		2.40	
2/14/1934	c	m	Arthur McCoy	Bryant	Park	36194	1095	6.00	
11/12/1932	c	m	Gordon	Bryant	Park	23896	990	6.00	
9/2/1920	w	m	Joseph	Bryant		23140	578	2.40	embalmed 8/28 8.00
1/14/1918	w	w	Mamie	Bryant		13243	481	2.40	
1/18/1927	c	f	Mamie	Bryant	Park	28828	390	5.00	
10/17/1921	c	f	Mary	Bryant	Park	19913		5.00	
4/29/1926	w	f	Nanie	Bryson		29247	827	2.40	
1/7/1930	w	f	Inez	Buchanan		26739	941	4.00	
2/23/1918	c	m	Isom	Buchanon		21290		2.40	
6/17/1921	c	f	Annie	Bucksom		no number		2.60	brought in from State Park
4/24/1931	c	m	Landau	Bueges, Jr.	Park	31701	848	4.00	
8/19/1932	c	f	Mary Jane	Buggs	Park	33891	973	6.00	
8/11/1915	c	m	Ralph	Bull		14225		2.40	
8/23/1929	c	m	Benj. F.	Bullock	Park	31568	661	4.00	
4/1/1926	c	m	Pierce	Bullock	Park	27516	331	5.00	
4/5/1956	w	f	Mrs. Ella	Bunch		no number	1426	27.50	

12/22/1922	w	f	Sallie	Bundrick		20407	728	2.40
12/11/1926	w	f	Alice	Burbage		26829	853	2.40
4/25/1921	w	m	Alfred R.	Burch		24382	599	2.40
3/31/1934	c	m	LeRoy	Burdeu	Park	36730	1109	6.00
10/1/1920	c	m	Jessie	Burdo		20451		2.40
6/29/1917	c	w	Emma	Burgess		20486		2.40
9/14/1918	c	w	Lucinda	Burgess	Park	22110		5.00
1/20/1921	c	w	Mary	Burgess	Park	23252		5.00
8/7/1924	c	m	Thomas	Burgess	Park	16185	207	5.00
10/6/1917	c	m	Willie	Burgess		21479		2.40
11/22/1924	c	m	James	Burke	Park	23060	233	5.00
9/29/1922	w	m	Wm.	Burke		25956	708	2.40
6/26/1925	w	m	Gus	Burkett		24374	791	2.40
5/9/1918	w	w	Emma	Burley		21995	502	2.40
10/17/1927	c	m	John	Burnell	Park	22299	469	5.00
10/8/1915	w	m	Badge	Burnett		18224	372	2.40
7/3/1918	c	w	Issy	Burnett	Park	21293		5.00
7/16/1935	c	f	Sallie	Burnett	Park	36483	1203	6.00
1/20/1918	w	w	Amanda	Burns		18944		2.40
1/12/1924	c	f	Edith	Burns	Park	26504	148	5.00
7/7/1934	c	f	Janice	Burriss (Leech)	Park	38467	1130	6.00
1/31/1935	c	f	Mary	Burriss (Leech)	Park	29287	1164	6.00
12/15/1923	c	m	Archie	Burton	Park	25829	137	5.00
3/2/1938	w	m	Berry	Burton		38156	1127	6.00
10/24/1951	w	m	Mr. James H.	Burton		49757	1368	17.50
12/18/1917	c	w	Nancy	Burts		21507		2.40
12/28/1918	c	f	Fannie	Busby		22704		2.40
8/31/1935	c	m	Joe	Bush	Park	39506	1212	6.00
2/15/1918	c	m	Willie	Bush		19357		2.40
12/13/1928	c	m	Chas.	Butler	Park	31926	584	5.00
7/11/1929	c	m	Dave	Butler	Park	no number	641	-
								Used by S.C. - Embalming Board, Columbia, SC
12/8/1926	c	m	Frank	Butler	Park	25707	378	5.00
5/16/1932	c	m	Henry	Butler	Park	26118	955	6.00
11/26/1915	c	w	Lizzie	Butler	Park	19147		5.00
10/17/1917	c	w	Margaret	Butler		21360		2.40
11/1/1924	c	f	Mattie	Butler	Park	27833	226	5.00
6/27/1916	c	w	Pearl	Butler		12235		2.40
3/26/1915	c	w	Sallie	Butler		18645		2.75
2/16/1926	c	m	Ulus	Butler	Park	29055	317	5.00
6/30/1934	c	f	Agnes	Byrd	Park	36866	1126	6.00
1/4/1918	w	w	Amanda	Byrd		12544	478	2.40
9/15/1928	c	m	John (Jack)	Byrd	Park	30652	550	5.00
10/14/1927	c	m	Johnson	Byrd	Park	30282	458	5.00
7/23/1921	c	f	Lela	Cabbagestalk	Park	23948		5.00
5/27/1941	w	m	David Pinckney	Cadd		48411	1197	6.00
8/22/1930	c	f	Claudia	Cade	Park	33889	776	4.00
8/22/1925	c	m	Preston	Cade	Park	27945	285	5.00
2/14/1930	c	m	Willis	Caesar	Park	11834	709	4.00
4/19/1920	c	m	Isaac	Cain		23437		2.40
7/6/1915	c	w	Romella	Cakeley		18995		2.40
9/5/1917	w	w	Margareta	Calder		21059	493	2.40
10/29/1919	w	m	Nick	Calder		23569	549	2.40
4/26/1929	c	f	Marie	Caldwell	Park	32323	613	5.00
12/13/1915	c	w	Mollie	Caldwell	Park	19442		5.00
7/28/1917	c	w	Sarah	Calhoun		21291		2.40
7/10/1916	c	w	Essie	Callahan		20044		2.40
1/12/1933	w	m	Horace L.	Calva		22007	1023	6.00
5/31/1935	w	m	John	Calvert		31240	1173	6.00
8/14/1934	c	f	Carolina	Campbell	Park	33971	1140	6.00

12/8/1917	c	m	Enoch	Campbell		21679		2.40	
6/30/1937	w	f	Leona	Campbell		41015	1113	6.00	
11/2/1933	c	m	Romeo	Campbell	Park	23898	1071	6.00	
11/24/1923	c	f	Sussie	Campbell	Park	24463	132	5.00	
5/22/1915	c	m	William	Campbell		18756		2.75	
11/12/1951	w	m	George Wash.	Campton		53233	1369	17.50	
1/24/1925	c	m	Beverly	Cannon	Park	14810	248	5.00	
11/1/1915	c	w	Ella	Cannon	Park	19319		5.00	
4/30/1959	w	m	John Henry	Cannon		no number	1474	27.50	date of death 4/12/1959
11/30/1932	c	f	Viola	Cantey	Park	31396	996	6.00	
6/30/1920	c	m	Julius	Cantrell		3279		2.40	embalmed 8.00
12/31/1941	w	m	Richard	Cantwell		24302	1202	6.00	
7/21/1916	c	m	John	Canty		20024		2.40	
1/25/1917	c	m	Wash	Canty		20496		2.40	
10/13/1917	w	w	Lena Manda	Capell		9055	463	2.40	
1/18/1924	c	m	Charly	Capers	Park	27147	152	5.00	
10/17/1928	c	f	Rachel	Capers	Park	30602	559	5.00	
10/4/1927	c	m	Sam	Capers	Park	30528	456	5.00	
2/22/1928	w	f	Hester	Capps		27808	884	2.40	
10/18/1919	c	f	Lula	Carn	Park	18736		5.00	
3/29/1922	c	m	Wm.	Carn		25564		2.40	
6/26/1926	c	f	Lana	Carr	Park	22101	345	5.00	
6/9/1933	w	m	Chas. E.	Carrere		13326	1034	6.00	
6/24/1932	w	f	Fannie	Carroll		36350	1018	6.00	
6/4/1948	w	f	Hattie	Carroll		no number	1322	17.50	
4/18/1935	c	m	Jerry	Carroll	Park	39102	1185	6.00	
11/7/1930	w	m	Robt. C.	Carroll		30691	970	4.00	
12/9/1918	w	m	Wm.	Carroll		22037	523	2.40	
2/10/1953	w	m	Jonah H.	Carson		4824	1382	27.50	
6/27/1942	w	f	Alice	Carter		36450	1215	9.50	
2/24/1922	w	m	Ephriam	Carter		24243	689	2.40	
7/8/1943	c	m	John	Carter	Park	51088	no number		Used by S.C. - Embalming Board, Columbia, SC
9/15/1928	c	f	Katie	Carter	Park	31504	551	5.00	
10/14/1927	c	m	Mack	Carter	Park	27249	457	5.00	
4/30/1915	c	w	Mary	Carter		18384		2.75	
5/25/1926	w	f	Nettie	Carter		22821	833	2.40	
8/28/1919	w	w	Rebecca	Carter		23448	545	2.40	
1/29/1926	w	f	Victoria A.	Carter		9308	818	2.40	
1/26/1959	w	m	Wash	Cartrette		no number	1469	27.50	date of death 1/10/1959
4/29/1932	w	m	J. Allen	Carver		36013	1016	4.00	
5/7/1927	w	f	Jane	Casey		20609	862	2.40	
3/9/1936	w	m	Robert G.	Casey		3625	1084	6.00	
10/6/1928	c	f	Mamie	Cashaw	Park	30057	558	5.00	
5/15/1941	w	f	Agnes	Caspey		18071	1195	6.00	
3/24/1915	w	m	Thomas	Cassett	St. Peters	no number	366	2.75	
4/9/1917	c	m	Arthur	Castles		13917		2.40	
9/22/1950	w	m	Alexander	Catharino		no number	1356	17.50	
10/10/1924	c	f	Rosa	Cato	Park	27851	221	5.00	
4/6/1917	w	w	Julian	Caughman		20835	436	2.40	
11/2/1917	w	w	Jane	Cauthern		2729	468	2.40	Red number 600
2/17/1922	c	m	Eddie	Cawady		24111		2.40	
9/22/1926	c	m	Abraham	Cegar	Park	24871	359	5.00	
8/25/1923	c	m	Simon	Centhony	Park	26927	108	5.00	
11/3/1921	c	m	Lewis	Chambers		25386		2.40	
9/3/1925	c	m	Geo.	Champagne	Park	15063	287	5.00	Used by S.C. Embalming Board, Columbia, SC

12/11/1926	w	f	Baby of Mary	Chance		29726	851	2.40	
3/13/1918	w	m	Milton T.	Chancy		21356	491	2.40	
5/20/1930	w	f	Nora S.	Chandler		23220	949	4.00	
6/7/1955	w	m	Mr. James T.	Chapan		no number	1417	27.50	
3/30/1935	c	m	Ernest	Chapman	Park	37970	1177	6.00	
12/25/1918	w	f	Rena Hunter	Chapman		21229	528	2.40	
9/13/1928	c	m	William	Chapman	Park	31199	548		Used by S.C. - Embalming Board, Columbia, SC
1/10/1922	c	m	Jake	Chappell		23382		2.40	
6/30/1921	c	m	Emore	Charles		25048		2.40	
11/7/1930	w	f	Cora	Chastain		34485	969	4.00	
4/12/1918	c	w	Lula	Chatham		18443		2.40	
5/23/1934	c	f	Hester	Cheatham	Park	13893	1120	6.00	
11/29/1916	c	m	Mack	Cheeks		19303		2.40	
1/14/1919	c	w	Louisa	Chester	Park	21387		5.00	
4/29/1927	c	f	Eugenia	Child	Park	16170	415	5.00	
5/4/1936	w	f	Vickey	Childers		23700	1087	6.00	
8/23/1929	c	m	Alfred	Chiles	Park	32781	664	4.00	
4/7/1925	c	m	Joe	Chisolm	Park	18021	263	5.00	
7/27/1934	c	f	Martha	Chisolm	Park	37674	1135	6.00	
11/16/1931	c	f	Mary	Chisolm	Park	5368	897	4.00	
10/16/1943	c	f	Nancy	Choice		27944	-	9.50	embalmed due to breakdown of refrigerator, \$10
6/28/1940	w	m	Abner	Christian		10205	1183	6.00	
12/1/1915	c	m	Preston	Chruch		19499		2.40	
5/3/1926	w	f	Maggie	Chumley		14449	828	2.40	
10/14/1933	c	m	Willie	Churlton	Park	34258	1067	6.00	
4/26/1922	w	f	Daisy	Cisson		25682	697	2.40	
5/18/1922	c	f	Sarah Sing	Citoru		25789		2.40	
7/11/1915	c	w	Martha	Clair	Park	10162		5.00	
4/30/1915	w	w	Anna	Clark		18545	338	2.75	
1/19/1926	w	f	Annie Lee	Clark		26912	819	2.40	
4/20/1935	c	m	Doc	Clark	Park	33875	1189	6.00	
5/30/1925	w	f	Hattie Hood	Clark		16590	790	2.40	
7/24/1926	c	m	Jerry	Clark	Park	2497	355	5.00	
1/11/1933	c	m	Loman	Clark		34618	-	6.00	by order Dr. Harger, family claimed body
8/28/1916	w	w	Mrs. Hainette	Clark		20315	409	2.40	
3/20/1916	c	w	Salina	Clark		19794		2.40	
7/1/1921	c	m	Samuel O.	Clark		13424		2.40	
7/6/1950	w	f	Miss Ethel	Clarke		32809	1349	16.00	
4/18/1915	c	w	Bessie	Clary		18408		2.75	
11/5/1918	c	m	West	Clayborn		22589		2.40	
5/25/1929	c	f	St.Clair	Cleckley	Park	32548	621	4.00	
10/10/1924	c	m	Art	Clemons	Park	26758	222	5.00	
12/15/1921	c	m	Elliott	Clemson		25105		2.40	
2/12/1958	w	m	Lewis J.	Clevis		no number	1457	27.50	
1/3/1923	c	f	Callathice	Clinkscales	Park	26253	48	5.00	
5/4/1922	c	m	Kinsey	Clinkscales		25617		2.40	
5/21/1927	c	f	Lola	Clinton	Park	21638	421	5.00	
11/15/1916	c	m	Tom	Clinton		20512		2.40	
8/8/1933	c	f	Isabel	Cloud	Park	21115	1051	6.00	
12/18/1920	w	f	Elizabeth	Cobb		23421	594	2.40	
7/6/1928	c	f	Mamie	Cobb	Park	22401	526	5.00	
9/29/1926	c	f	Mary	Cobb	Park	16658	361	5.00	
6/11/1935	c	f	Pearlie	Cobb	Park	22305	1199	6.00	

3/14/1933	c	f	Catherine McCray	Cochran	Park	36972	1023	6.00	
12/1/1920	w	f	Mamie	Cochran		24052	593	2.40	
2/10/1958	w	m	R.Z.	Cockrell		no number	1456	27.50	
10/8/1921	c	m	Mack	Codeman		25381		2.40	
6/6/1929	c	f	Graniy	Coe	Park	32611	628	4.00	
5/3/1937	w	f	Jane	Coffee		12904	1107	6.00	
11/16/1932	c	f	Mamie	Cofrers	Park	36248	994	6.00	
1/17/1918	c	m	Daniel	Cohen		17978		2.40	
9/17/1938	w	m	Cap	Coker		35623	1136	6.00	
12/7/1915	c	m	Mack	Coker		19573		2.40	
3/5/1916	c	w	Mary	Coker	Park	18639		5.00	
11/6/1915	c	m	Mose	Colcalough		17221		2.40	
3/12/1927	c	m	Andy	Coleman	Park	28565	404	5.00	
9/9/1922	w	f	Cora	Coleman		5498	706	2.40	Asylum Cemetery
10/30/1924	w	f	Helen	Coleman		14846	766	2.40	
4/17/1930	c	m	Lewis	Coleman	Park	4991	740	4.00	
8/6/1927	c	f	Mary	Coleman	Park	30332	439	5.00	
9/13/1929	c	m	Pete	Coleman	Park	31884	667	4.00	
1/29/1917	c	w	Sarah	Colin	Park	19144		5.00	
8/6/1928	c	m	David	Collins	Park	30834	537	5.00	
4/21/1939	w	m	Geo. Harrison	Collins		43850	1155	6.00	
6/6/1934	w	m	J.J.	Collins		27309	1055	6.00	
3/13/1930	c	m	Johnnie	Collins	Park	33563	729	4.00	
12/5/1918	w	f	Maggie	Collins		11556	519	2.40	
6/3/1933	w	f	Mary J.	Collins		18515	1032	6.00	
11/22/1937	w	m	W.L.	Collins		28993	1118	6.00	
12/31/1927	c	m	Knoulegde	Colonel	Park	27919	482	5.00	
1/8/1923	w	f	Doro	Colson		23531	719	2.40	
5/29/1928	w	m	John	Comer		20370	893	2.40	
4/24/1931	c	m	John	Conley	Park	12491	850	4.00	
8/23/1935	c	f	Lena	Conley	Park	25233	1209	6.00	
9/24/1917	c	m	Augustas	Conner		21303		2.40	
12/13/1923	c	m	Al	Connor	Park	21881	135	5.00	
8/2/1921	w	f	Johanna	Connor		18514	609	2.40	
10/14/1932	c	f	Linda	Conyers	Park	18852	986	6.00	
4/20/1935	c	m	James	Coofair	Park	35540	1190	6.00	
3/28/1929	c	f	Julia	Cook	Park	27283	605	5.00	
12/5/1934	c	f	Lillian S.	Cook	Park	no number	1156	6.00	
8/8/1925	w	m	Robt. I.	Cook		28108	794	2.40	
7/8/1924	c	m	William	Cook	Park	27306	197	5.00	
1/26/1918	c	m	C.W.	Cooper		21754		2.40	
6/8/1915	c	m	Ceasar Janis	Cooper		14826		2.40	
2/12/1944	w	m	David J.	Cooper		41505	1245	9.50	
8/4/1917	c	w	Daysee	Cooper		21312		2.40	
3/2/1959	w	f	Harriette V.	Cooper		no number	1471	27.50	date of death 2/19/1959
11/9/1916	c	m	James	Cooper		20426		2.40	
6/21/1918	c	w	Linnie	Cooper	Park	21480		5.00	
2/16/1933	c	f	Mattie	Cooper	Park	36775	1014	6.00	
9/28/1956	w	m	Mr. Henry M.	Cooper		no number	1431	27.50	
12/9/1919	c	f	Susie	Cooper		23179		5.00	
12/4/1937	w	f	Miss Pauline	Corbitt		8135	1120	6.00	
11/30/1934	w	m	Alvin	Corley		24537	1065	6.00	
12/15/1917	w	m	Horace	Corn		15160	474	2.40	
3/31/1923	c	m	Quitman	Cornell	Park	20148	70	5.00	
4/28/1921	c	f	Fossie	Cornish	Park	23061		5.00	
11/16/1915	w	m	J.W.	Cotton		19395	382	2.40	
12/30/1921	c	f	Lizzie	Couch	Park	20035		5.00	
3/13/1920	w	w	Nancy	Couch		13115	564	2.40	

3/11/1933	c	f	Caroline	Counts	Park	25200	1021	6.00	
11/9/1915	w	w	Rebecca	Covenay		17601	379	2.40	
10/30/1926	c	m	Lewis Fay	Cox	Park	28722	366	5.00	
2/28/1925	w	f	Maggie	Cox	Park	28200	777	2.40	
11/23/1951	w	m	Mr. Walton	Cox		4382	1371	17.50	
8/15/1957	w	f	Mrs. Lillie E.	Cox		no number	1447	27.50	
11/18/1937	w	f	Susan	Cox		15899	1117	6.00	
1/13/1923	w	m	Jim L.	Coxie		26001	718	2.40	
7/24/1929	c	m	Simon L.	Coy	Park	32338	650	4.00	
3/1/1928	w	f	Allie	Craft		12243	887	2.40	
6/8/1918	c	w	Celia	Craft	Park	9477		5.00	
6/20/1923	c	m	Dave	Craft	Park	26685	87	5.00	
9/24/1921	c	w	Eora Lee	Craft		25020		2.40	
5/16/1931	w	m	Charles Eldon	Craig		28792	993	4.00	
4/1/1941	w	m	Wm. J.	Crapps		27807	1194	6.00	
10/23/1915	w	w	Sadie	Cravien		14398	380	2.40	
1/23/1919	w	f	Annie	Crawford		22639	535	2.40	
3/6/1925	c	m	Ben	Crawford	Park	27303	257	5.00	
4/5/1929	w	m	Chas. H.	Crawford		27433	926	2.40	
6/14/1919	w	w	Emma	Crawford		22859	537	2.40	
7/1/1915	c	m	John	Crawford		18974		2.40	
1/12/1924	c	f	Katie	Crawford	Park	24051	149	5.00	
1/15/1932	c	f	Lula	Crawford	Park	20899	922	4.00	
5/14/1920	c	w	Sallie	Crawford	Park	no number		5.00	
7/11/1947	w	m	Walter M.	Crenshaw		no number	1308	17.50	
6/4/1932	w	f	Lena Howard	Cribb		35972	1014	6.00	
2/18/1919	w	w	Susan V.	Cribb		10888	533	2.40	
4/30/1915	w	w	Mary	Crisp		18735	337	2.75	
9/15/1942	w	m	Wm. A.	Crocker		21191	1223	9.50	
12/1/1954	w	m	Mr. Walter P.	Croft		69457	1409	27.50	
5/1/1919	c	m	George	Cromer		17767		2.40	
2/23/1926	c	m	Eddie	Crooks	Park	25044	318	5.00	
7/21/1930	c	m	James	Croon	Park	31433	766	4.00	
10/24/1928	c	m	J.C.	Crosby	Park	27047	562	5.00	
12/21/1918	w	f	Amanda	Crosley		15130	526	2.40	
3/21/1923	w	m	Barney G.	Crosley		26472	713	2.40	
2/21/1930	c	m	Robt.	Crosley	Park	29981	712	4.00	
4/29/1920	w	m	W.F.	Crosley		23952	566	2.40	
12/9/1918	w	w	Aggie	Crosly		13823	524	2.40	
6/22/1922	c	m	Andrew	Crosslin		22408		2.40	
3/1/1929	w	m	Wm. D.	Crouley		32065	922	2.40	
8/27/1921	w	f	Ethel	Crow		25100	613	2.40	
9/12/1928	w	m	Hugh Bailey	Crowley		25150	902	2.40	
6/16/1933	c	f	Lucile	Crum	Park	28418	1042	6.00	
4/22/1930	c	m	Ward	Crum	Park	27956	741	4.00	
12/6/1923	w	f	Monny	Crumpton		25744	746	2.40	
5/27/1922	c	m	Effie	Cullins		25828		2.40	
10/27/1934	w	m	Fred	Cully		37725	1064	6.00	
12/9/1916	c	w	Ferances	Culps		19908		2.40	
11/27/1926	c	f	Janie	Cummings	Park	29550	375	5.00	
3/11/1926	c	f	Addie	Cunningham	Park	28783	324	5.00	
1/3/1934	c	m	Benj. B.	Cunningham		no number	-	10.00	embalmed; delivered to T.A. Williams, Newberry
4/19/1926	c	m	John	Cunningham	Park	29226	335	5.00	
7/8/1948	w	m	Mr. L.P.	Cunningham		no number	1324	17.50	
12/31/1941	w	f	Pauline	Cupstid		22683	1201	6.00	
8/26/1939	w	f	Maggie	Cureton		10707	1165	6.00	

4/23/1942	w	m	W.G.	Cureton		31419	1209	9.50	notation in red: new contract
10/14/1933	c	m	Martin	Curley	Park	9760	1068	6.00	
4/14/1922	c	m	Butler	Curry		25706		2.40	
3/16/1934	c	f	Mary	Curtis	Park	30662	1107	6.00	
5/14/1947	w	f	Matilda	Curtis		no number	1304	17.50	
1/14/1918	c	m	Richard	Curtis		20291		2.40	
12/15/1915	c	m	Robert	Custer		no number		2.40	
7/17/1916	w	w	Letha May	Dadson		20213	406	2.40	
3/6/1916	c	m	General	Dalryanple		18849		2.40	
10/24/1928	c	m	Ed.	Daniels	Park	7098	563	5.00	
3/21/1930	c	m	John M.	Daniels	Park	26757	732	4.00	
1/26/1934	w	f	Maggie	Daniels		26292	1049	6.00	
3/24/1934	w	f	Mamie	Daniels		38192	1151	6.00	
7/29/1952	w	m	Mr. Clifford	Daniels		4654	1376	27.50	
9/1/1922	c	m	Pink	Daniels	Park	23673	10	5.00	
4/12/1916	c	w	Sophia	Daniels	Park	18916		5.00	
6/21/1921	c	m	Henry	Darby		21445		2.40	
6/26/1926	w	f	Emily Jane	Darracotte		19408	835	2.40	
4/20/1918	w	w	Byrd F.	Darrill		20967	498	2.40	
12/4/1917	c	m	Arthur	Dauglass		21566		2.40	
9/8/1916	c	m	Sam	Dave		16965		2.40	
5/16/1933	w	f	Liela or Lillie	Davenport		30986	1031	6.00	
3/24/1933	c	m	Frank	David	Park	35153	1024	6.00	
5/4/1943	w	f	Susan	Davidson		21262	1232	9.50	
11/27/1915	c	w	Addie	Davis	Park	18896		5.00	
5/4/1931	c	f	Alice	Davis	Park	6172	852	4.00	
7/12/1919	c	m	Ambrose	Davis		23123		2.40	
1/12/1925	c	f	Anna	Davis	Park	7205	242	5.00	
3/13/1919	c	m	Ben	Davis		22893		2.40	
1/21/1928	c	m	Bob	Davis	Park	8383	485	5.00	
6/1/1949	w	m	C.R.	Davis		no number	1338	17.50	
8/16/1916	w	m	David	Davis		19543	408	2.40	
4/26/1936	w	m	Ed	Davis		40166	1086	6.00	
9/29/1919	w	f	Elizabeth	Davis		23517	548	2.40	
10/16/1925	c	m	Ellis	Davis	Park	28827	293	5.00	
12/19/1916	c	w	Emma	Davis	Park	19890		5.00	
12/3/1922	c	m	Erekial	Davis	Park	26264	38	5.00	
2/10/1919	c	m	Eugene	Davis		22803		2.40	
2/11/1941	w	f	Eva Lorick	Davis		3913	1192	6.00	
4/5/1947	w	f	Florence	Davis		no number	1299	15.00	
3/7/1929	w	m	Holland C.	Davis		20466	923	2.40	
12/4/1958	w	f	J. Anna	Davis		no number	1467	27.50	date of death 11/30/1958
7/10/1915	c	m	Jacob	Davis		no number		2.40	
1/11/1932	c	m	James	Davis	Park	27285	920	4.00	
2/4/1933	c	m	James	Davis	Park	37027	1009	6.00	
8/31/1915	w	m	James M.	Davis		8675	353	2.40	
6/26/1925	c	m	Jim	Davis	Park	28017	274	5.00	
1/29/1919	c	m	John	Davis		19620		2.40	
5/8/1919	c	m	John	Davis		no number		2.40	
3/26/1932	c	m	John	Davis	Park	35805	938	4.00	
11/4/1916	c	w	Levenia	Davis		20276		2.40	
12/16/1932	c	m	Lina	Davis	Park	34174/5	1000	6.00	
1/27/1945	w	f	Linda R.	Davis		52525	1261	12.00	
3/1/1916	c	w	Martha Ann	Davis		19730		2.40	
6/8/1917	w	w	Mary	Davis		20480	453	2.40	
11/23/1934	c	f	Mary	Davis	Park	36243	1153	6.00	
12/2/1953	w	f	Mrs. E.D.	Davis		no number	1399	27.50	
7/29/1930	c	m	Quitman	Davis	Park	25880	768	4.00	
6/13/1917	c	w	Rebecca	Davis		12996		2.40	

10/21/1922	c	m	Tom	Davis	Park	25294	26	5.00	
7/29/1924	c	m	Tom	Davis	Park	27686	203	5.00	
4/26/1934	w	m	Turner	Davis		23361	1053	6.00	
5/26/1923	c	m	West	Davis	Park	26659	82	5.00	
10/31/1915	c	m	Will	Davis		19296		2.40	
8/2/1921	w	f	Wilmer	Davis		25189	610	2.40	
10/17/1928	c	m	Wilson	Davis	Park	29387	560	5.00	
6/30/1925	c	m	Wm.	Davis	Park	22372	275	5.00	
7/11/1915	c	m	George	Davis (Brown)		19066		2.40	
4/18/1923	c	f	Maggie	Davis or Farmer	Park	26466	72	5.00	
12/3/1922	c	m	Thos.	Daw	Park	22191	40	5.00	
4/21/1933	w	m	A.G.	Dawson	Park	37066	1029	6.00	
12/6/1915	c	m	Guin	Dawson		12647		2.40	
3/31/1934	c	m	Wm.	Day	Park	16343	1108	6.00	
4/1/1932	c	f	Christianna	Days	Park	35583	941	4.00	
12/18/1917	c	m	Isaac	Days		18509		2.40	
2/34/1950	w	f	Fannie P.	Deason		no number	1345	16.00	
2/5/1938	w	f	Laura Ann	Deason		7385	1124	6.00	
12/24/1927	w	m	H.W.	Deaton		7380	877	2.40	
1/26/1932	w	m	Joseph A.	Decker		24730	1006	4.00	
11/24/1920	w	m	F.N.	Deese		24453	589	2.40	
3/29/1922	c	f	Nancy	DeGraffin	Park	12124		5.00	red number 1100 price originally entered as \$12, marked down to \$9.50
9/21/1945	w	f	Kate	Demas		12821	1270	9.50	
2/29/1928	c	f	Mary	Demery	Park	30704	494	5.00	
6/16/1945	w	m	Levi	Denson		19452	1267	9.50	cost originally entered as \$12, marked down to \$9.50
4/6/1934	c	f	Lucinder	DeSasure	Park	34937	1111	6.00	
11/8/1927	c	m	Rob	Desmam	Park	30582	467	5.00	
10/11/1929	c	f	Mamie	DeVeaux	Park	32837	675	4.00	
12/18/1920	c	f	Nessie	DeVore		24533		2.40	
9/27/1928	c	f	Carrie	Dew	Park	31623	552	5.00	
7/2/1953	w	m	Baby Hill	DeWitt		no number	1393	14.00	
5/9/1916	c	m	John	Dice		19950		2.40	
12/21/1921	c	w	Janie	Dick		25491		2.40	
4/18/1923	c	f	Mary Ann	Dickey	Park	19227	73	5.00	
2/8/1922	c	f	Rosa	Dickson		25445		2.40	
12/31/1927	c	f	Lonisa S.	Digh	Park	30516	481	5.00	
4/18/1935	c	m	George	Dilgard	Park	16299	1186	6.00	
12/9/1936	w	f	Eliza	Dill		41026	1099	6.00	
8/25/1932	c	f	Annie Bell	Dillard	Park	23112	976	6.00	
12/18/1926	c	f	Emma	Dillard	Park	18366	382	5.00	
10/28/1921	c	m	Edward	Dingle		25376		2.40	
7/20/1915	c	w	Maria	Dingle	Park	18701		5.00	
3/24/1931	c	f	Emily	Dishe	Park	13519	839	4.00	
4/1/1922	c	w	Maggie	Dixon	Park	12848		5.00	
8/8/1933	c	f	Maybelle	Dixon	Park	36593	1052	6.00	
5/26/1937	w	f	Telfaire	Dixon		29232	1109	6.00	
10/3/1930	c	f	Patience	Dobby	Park	28990	788	4.00	
7/11/1923	w	f	Angie	Dobson		20848	736	2.40	
1/3/1920	c	m	Dewey Hobson	Dobson		14066		2.40	
1/29/1929	c	f	Anna A.	Dodd	Park	10554	596	5.00	
1/20/1923	c	m	Dan	Dodson	Park	26351	59	5.00	
3/4/1927	c	f	Rosa	Doe	Park	29856	401	5.00	
9/15/1932	w	m	William	Donahue		27586	1020		Used by S.C. - Embalming Board, Columbia, SC

5/30/1935	c	m	Lester	Donald	Park	39158	1197	6.00
2/28/1935	c	m	Lewis	Donald	Park	22653	1172	6.00
9/8/1922	c	m	Tom	Donaldson	Park	23826	16	5.00
6/9/1939	w	m	Charlie	Done		17947	1160	6.00
5/1/1958	w	f	Mrs. Sarah F.	Dooley		no number	1460	27.50
10/13/1947	w	m	John	Dorsey		no number	1314	17.50
8/27/1942	w	f	Emma	Douglas		32465	1221	9.50
5/28/1925	c	m	Jim Henry	Douglas	Park	28307	270	5.00
6/16/1933	c	m	Joe	Douglas	Park	31541	1043	6.00
6/4/1927	c	f	Mary Jane	Douglas	Park	26235	426	5.00
8/21/1937	w	f	Mimmie Lee	Douglas		23554	1115	6.00
4/10/1919	c	w	Millie	Douglass		23023		2.40
12/8/1930	c	m	Newton	Doukins	Park	34639	805	4.00
4/20/1928	w	m	Bill	Dove		27312	890	2.40
4/29/1932	w	f	Kate Belle	Dove		16577	1013	4.00
1/18/1918	c	m	John	Drake		20714		2.40
3/28/1953	w	f	Margaret M.	Drake		4872	1385	27.50
10/17/1930	c	f	Georgia	Draper	Park	34261	792	4.00
7/17/1918	w	m	Henry	Drawdy		22187	517	2.40
11/1/1919	c	girl	Dozier	Dreher	Park	no number		5.00
3/8/1930	c	m	Willie	Drehr	Park	32044	723	4.00
10/30/1924	w	m	Jutson J.	Drew		27517	765	2.40
7/10/1936	w	f	G. Ann	Driggers		10724	1093	6.00
11/5/1948	w	m	Willis	Driggers		no number	1331	17.50
4/11/1958	w	m	Mr. Joseph M.	Droze		no number	1459	27.50
6/6/1916	c	w	Izora	DuBois	Park	18408		5.00
8/25/1927	c	m	Abner	DuBose	Park	6173	446	5.00
3/2/1920	c	m	David	DuBose		23245		2.40
4/27/1932	c	f	Janice	DuBose	Park	36095	948	4.00
8/19/1932	c	m	John	DuBose	Park	33825	971	6.00
3/30/1917	c	boy	Collier	Duckett		20625		2.40
2/2/1926	c	f	Sallie	Duckett	Park	25734	313	5.00
12/24/1930	c	m	Nathaniel	Dudley	Park	33945	813	4.00
5/12/1917	w	w	Susan	Dudley		19862	446	2.40
11/24/1920	c	w	Mary	Due		24484		2.40
10/16/1918	c	w	Annie	Duffie	[Park]	22058		5.00
7/25/1918	c	w	Lula	Dukes		21922		5.00
2/28/1929	c	f	Martha	Dukes	Park	29063	599	5.00
6/12/1929	c	f	Minder	Dukes	Park	32591	632	4.00
5/26/1921	c	m	Besilu	Dunbar		21678		2.40
5/31/1917	c	w	Lula	Dunbar		21007		2.40
6/26/1926	w	m	Baby	Duncan		29386	837	2.40
10/4/1934	c	f	Martha Ann	Duncan	Park	30325	1148	6.00
9/14/1915	c	m	Robert	Duncan		19165		2.40
7/8/1930	w	m	Wilson	Duncan		32609	955	4.00
8/16/1915	c	w	Sylvia	Dunham	Park	18959		5.00
5/15/1933	c	f	Eliza Jane	Dunlap	Park	27772	1037	6.00
12/9/1916	w	m	James	Dunmire		3287	421	2.40
1/21/1938	w	f	Mary	Dunnanc		8745	1123	6.00
12/10/1915	c	w	Aggie	Dupre	Park	19418		5.00
11/2/1927	c	f	Virginia	Durant	Park	30472	463	5.00
2/3/1928	w	f	Mary	Durella		6831	880	2.40
2/19/1935	w	f	Mary D.	Durst		16202	1068	6.00
10/27/1947	w	m	Ranson	Durst		no number	1315	17.50
4/27/1937	w	m	McLees	Dussenfsort		10031	1105	6.00
6/30/1928	w	m	Elijah	Dyches		23549	897	2.40
12/1/1920	c	f	Escelina	Dye		24448		2.40
7/1/1932	c	m	Frank	Dyson	Park	15870	961	6.00
2/19/1948	w	m	Jim	Dyson		no number	1319	17.50
9/6/1921	c	f	Silvia Annie	Dyson	Park	20593		5.00

1/4/1917	c	m	Abe	Eaddy		19912		2.40	
2/2/1928	c	m	Baby	Eaddy	Park	30847	489	5.00	
6/15/1915	c	m	Mose	Eaddy		18684		2.40	
12/8/1930	c	m	Stanley	Eaddy	Park	29515	806	4.00	
5/25/1915	c	w	Vida	Eaddy		18727		2.75	
12/15/1923	c	f	Sarah	Eady	Park	21314	139	5.00	
7/18/1924	c	f	Hannah Eva	Easterling	Park	27676	200	5.00	
9/24/1931	c	f	Alberta	Echols	Park	25297	884	4.00	
7/8/1919	c	w	Susan	Edasfield		22136		2.40	
12/30/1936	w	m	Jack M.	Edens		29161	1101	6.00	
3/6/1947	w	m	Albert	Edwards		no number	1298	15.00	
12/14/1917	c	w	Anna Jane	Edwards		20913		2.40	
12/22/1938	w	f	Elizabeth	Edwards		7504	1143	6.00	
10/24/1916	c	m	James	Edwards		16329		2.40	
7/8/1922	c	m	Joe	Edwards		25944		2.40	
2/25/1930	c	m	John	Edwards	Park	33321	720	4.00	
10/11/1918	w	f	Lutha	Edwards		4539		2.40	
7/18/1915	c	w	Roxy	Edwards	Park	18444		5.00	
2/23/1916	c	m	Sam	Edwards		19592		2.40	
10/23/1919	c	m	Shepard	Edwards		23543		2.40	
12/11/1922	c	f	Venus	Edwards	Park	24902	42	5.00	
11/5/1915	c	m	Young	Eichelberger		18781		2.40	
2/24/1959	w	f	Carrie	Elders		no number	1470	27.50	date of death 2/14/1959
11/14/1917	c	m	Jamie	Elijah		20821		2.40	
9/5/1955	w	f	Mrs. Eliza	Ellenburg		no number	1420	27.50	
12/13/1927	c	f	Annie Belle	Ellis	Park	27561	478	5.00	
9/11/1930	w	f	Florida	Ellis		34288	964	4.00	
7/13/1929	c	f	Hattie	Ellis	Park	27477	643	4.00	
4/20/1935	c	m	David	Ellison	Park	26714	1191	6.00	
5/23/1934	c	f	Elizabeth	Elmore	Park	17668	1121	6.00	
2/27/1926	c	m	Geo.	Elmore	Park	17390	320	5.00	
11/4/1941	w	m	Jason	Elmore		10648	1200	6.00	
7/17/1926	c	f	Annie	English	Park	29335	353	5.00	
3/29/1945	w	m	James	English		22186	1264	12.00	
5/4/1931	c	f	Francis	Enley	Park	53102	853	4.00	
1/26/1942	w	f	Lula	Epley		9801	1206	6.00	
9/10/1919	c	m	Joe	Ervin		22833		2.40	
12/3/1928	c	m	Nathan R.	Ervin	Park	30911	576	5.00	
1/21/1928	c	m	William	Ervin	Park	24831	484	5.00	
12/2/1916	c	m	Benjamin	Esaw		20616		2.40	
9/6/1918	c	w	Ellen	Esco	Park	21850		5.00	
11/8/1929	w	f	Margaret	Eubanks		23496	937	4.00	
11/23/1916	c	w	Hariett	Evans	Park	18308		5.00	
4/15/1921	c	f	Janie	Evans		23372		2.40	
11/28/1919	w	f	Leila	Evans		14340	550	2.40	
2/19/1931	c	f	Mary	Evans	Park	26790	832	4.00	
10/6/1917	c	w	Sallie	Evans		20756		2.40	
6/10/1915	c	w	Ellen	Fair		18937		2.40	
12/16/1932	c	m	John Henry	Fair	Park	29285	999	6.00	
11/3/1917	c	w	Katie	Fair		20375		2.40	
7/1/1926	c	m	Luther	Fair	Park	26733	351	5.00	
4/19/1933	c	f	Malvina	Fallins	Park	8543	1031	6.00	
8/24/1956	w	m	Mr. Pope	Fallon		no number	1429	27.50	
5/10/1929	w	f	Sarah	Falls		11668	929	4.00	
12/19/1919	c	m	Charlie	Fant		23085		2.40	
6/22/1922	w	m	M.L.	Fant		25711	701	2.40	
7/8/1955	w	m	Mr. John Arthur	Fant		no number	1419	27.50	
9/12/1934	w	f	Alice	Fardy		11449	1060	6.00	
6/17/1922	c	f	Minnie	Farr		25884		2.40	
5/20/1947	w	f	Ada	Farrell		no number	1305	17.50	

1/8/1923	w	m	W.C.	Farrington		25915	720	2.40
12/20/1918	c	m	James	Faust, Jr.	Park	20668		5.00
6/15/1932	c	f	Lizzie	Feagle	Park	36164	956	6.00
10/17/1917	c	m	Dave	Feaster		20482		2.40
4/16/1932	c	m	Tom	Feaster	Park	34122	946	4.00
4/15/1921	c	m	Isaiah	Felder		23806		2.40
7/2/1924	c	f	Lillie	Felder	Park	27655	196	5.00
1/26/1923	c	f	Mary	Felder	Park	25115	157	5.00
5/26/1916	c	w	Milly	Felder		19983		2.40
9/25/1918	c	w	Irene	Fenwick	Park	21723		5.00
1/23/1919	c	m	Arthur	Ferguson		22765		2.40
2/21/1929	w	m	Paul P.	Ferguson		26414	920	2.40
2/19/1916	c	w	Rachel	Ferguson	Park	9935		5.00
7/5/1915	c	m	Peter	Fernanda		18245		2.40
2/10/1919	c	m	Bryant	Ferrell		22652		2.40
7/2/1931	w	m	Hiram	Field		11903	996	4.00
1/4/1918	c	m	Raul	Fielder		21702		2.40
5/21/1919	c	w	Fannie	Fields		2319		2.40
11/26/1915	w	w	Hiltie	Fields		19325	383	2.40
10/18/1924	c	m	Primus	Fields	Park	27428	223	5.00
9/7/1916	c	w	Lula	Finklea	Park	19821		5.00
11/30/1918	w	w	Annie	Finley		19469	520	2.40
12/20/1917	c	m	Eugene	Fisher		18892		2.40
7/31/1931	c	f	Fessie	Fisher	Park	35176	874	4.00
4/19/1921	c	m	West	Fisher		24810		2.40
5/14/1935	w	f	Millie	Fitch		12561	1072	6.00
10/11/1924	w	m	D.E.	Fleming		9159	763	2.40
3/8/1922	c	f	Bessie	Flemming		25642		2.40
1/1/1934	c	m	Clarence	Flood	Park	38001	1088	6.00
9/16/1926	w	m	Buford	Flowers		26771	841	2.40
11/1/1924	c	f	Rosa or Flora	Flowers	Park	26994	228	5.00
1/29/1916	w	w	Mary Elizabeth	Floyd		19203	393	2.40
11/12/1954	w	f	Mrs. Nancy	Floyd		2725	1406	27.50
6/3/1918	w	w	Emma	Fludd	Park	20354		5.00
12/9/1936	w	f	Annie	Flynn		17939	1098	6.00
4/19/1940	c	f	Betsy	Fogle	Park	46167	1584	6.00
11/18/1933	c	m	Aaron	Ford	Park	37817	1077	6.00
9/29/1932	c	f	Anna Lee	Ford	Park	35709	980	6.00
1/29/1917	c	w	Georgia Ann	Ford	Park	20290		5.00
9/4-5/1936	c	m	Harvey	Ford	Park	40242	1305	- Used by Imp. C. Co., Leesville, SC
6/19/1920	c	f	Jamie	Ford		24066		2.40
11/4/1920	c	m	Pat	Ford		24249		2.40
12/22/1916	c	w	Sarah	Ford		20639		2.40
4/19/1924	c	f	Laura	Fordam	Park	26511	177	5.00
6/1/1917	c	w	Charlotte	Fore	Park	20194		5.00
3/7/1945	w	m	Thos.F.	Fortner		28056	1262	12.00
6/12/1929	c	f	Philis or Dillie Ann	Fortson	Park	31459	631	4.00
6/1/1929	c	m	Ernest	Foster	Park	24648	622	4.00
9/29/1929	c	m	Joe	Foster	Park	29544	362	5.00
11/27/1920	w	m	John Sam	Foster		23497	591	2.40
1/9/1918	w	w	Julia A.	Foster		5329	480	2.40
10/26/1939	c	f	Louise C.	Foster	Park	45606	1551	- Used by S.C. Embalming Board, Columbia, SC
9/23/1919	w	w	Margaret C.	Foster		23498	547	2.40
3/8/1930	c	m	Nathanial	Foster	Park	33453	724	4.00
12/23/1927	c	f	Susie	Foster	Park	20651	479	5.00
9/6/1924	w	m	R.E.	Fountain		20212	760	2.40

12/18/1958	w	m	Andrew	Fowler		no number	1468	27.50	date of death 12/8/1958
5/30/1935	c	f	Annie	Fowler	Park	39269	1198	6.00	
4/16/1932	c	m	Berkley	Fowler	Park	33548	944	4.00	
7/27/1929	c	m	George	Fowler	Park	23729	653	4.00	
7/12/1920	c	f	Jennie	Fowler	Park	17974		5.00	embalmed 7/10 8.00
11/30/1922	w	f	Nancy	Fowler		26084	724	2.40	
8/28/1939	w	m	D.L.	Frady		39379	1166	6.00	
7/20/1932	c	f	Missouri	Fraknlin	Park	36391	965	6.00	
4/22/1930	c	m	Laurence	Frances	Park	32246	742	4.00	
7/23/1915	w	m	Benjamin	Frank		19115	347	2.40	
4/29/1916	c	w	Florence	Frank	Park	19670		5.00	
10/17/1921	w	f	Mary	Frank		5870	618	2.40	
1/15/1918	c	m	Benjamin	Franklin		21571		2.40	
3/12/1935	c	m	Dozier	Franklin	Park	38899	1173	6.00	
5/3/1935	c	m	Laurence	Franklin	Park	29725	1194	6.00	
1/2/1918	w	w	Low	Franklin		20362	475	2.40	
1/6/1920	c	w	Alice	Frazier	Park	23311		5.00	
7/8/1924	c	m	Ben	Frazier	Park	25584	198	5.00	
7/9/1925	c	m	Dan	Frazier	Park	27313	279	5.00	
3/6/1931	w	f	Ulanda	Frazier		25271	836	4.00	
4/7/1925	w	m	Baylis E.	Fredericke		27173	782	2.40	
5/9/1915	c	w	Genie	Free		18702		2.75	
2/16/1935	c	f	Rose Ann	Free	Park	30058	1169	6.00	
6/2/1930	c	m	Geo.	Freeman	Park	33856	751	4.00	
5/16/1931	c	m	Abraham	Freshley	Park	29571	856	4.00	
2/23/1933	c	f	Aileen	Fuller	Park	35737	1015	6.00	
8/6/1927	c	f	Jamie	Fuller	Park	19361	437	5.00	
8/25/1932	c	m	Wade	Fuller	Park	36345	975	6.00	
4/26/1929	c	f	Florence	Fullmore	Park	29203	614	5.00	
6/27/1918	c	w	Ella	Fulmore		22213		2.40	
12/6/1915	c	m	Tillman	Fulton		17941		2.40	
7/13/1915	c	m	Jacob	Furlton		18182		2.40	
12/15/1923	c	f	Lon Belle	Furman	Park	26902	138	5.00	
11/29/1916	c	m	Stephen	Furman		20575		2.40	
7/3/1925	c	m	Toney	Gachers	Park	27400	277	5.00	
9/19/1915	c	w	Mary Francis	Gaddy	Park	17182		5.00	
9/5/1916	c	m	Judy	Gadsden		20142		2.40	
5/3/1935	c	m	David	Gadson	Park	35667	1195	6.00	
7/8/1918	c	m	Pompey	Gadson		22234		2.40	
12/-/1921	c	m	Lewis	Gaile		23734		2.40	
11/23/1921	c	m	Adam	Gaillard		25267		2.40	
9/9/1916	c	w	Inez	Gaillard	Park	20010		5.00	
10/15/1917	c	m	Joe	Gaillard		19721		2.40	
8/7/1930	c	m	Stephen	Gaillard	Park	30130	773	4.00	
4/14/1922	c	f	Ellen	Gaines		25413		2.40	
11/8/1928	w	m	Benj. F.	Gainey		no number	910	2.40	
6/21/1934	w	m	Bud	Gainey		38038	1056	6.00	
8/15/1957	w	m	Mr. John or McFarlan	Gainey		no number	1450	27.50	
6/6/1950	w	f	Mrs. Frances S.	Gainey		26625	1347	16.00	
2/25/1930	c	m	Peter	Gaithers	Park	32448	717	4.00	
11/16/1931	w	m	Jimmie	Galloway		35209	1003	4.00	
3/28/1915	c	m	Lacy	Galphin		18199		2.75	
3/13/1934	c	f	Ellen	Gamble	Park	37552	1104	6.00	
12/15/1920	c	m	John	Gambrell		22692		2.40	
5/18/1921	c	m	Matthew	Gambrell		24886		2.40	
2/15/1928	c	f	Betsy	Gannaway	Park	29405	493	5.00	
1/31/1935	c	f	Carrie	Gantt	Park	37682	1165	6.00	
5/10/1927	c	f	Lillie	Gantt	Park	30113	418	5.00	

6/20/1922	c	m	Gilard	Gardner		20853		2.40
4/3/1916	c	w	Josephine	Gardner	Park	18606		5.00
12/14/1938	w	m	Martin	Gardner		42491	1142	6.00
			Alexander					
1/31/1955	w	f	Mrs. Charlie	Gardner		no number	1411	27.50
3/17/1921	c	m	Ned	Gardner		24697		2.40
12/16/1916	w	m	Noah	Gardner		12298	422	2.40
9/30/1918	c	w	Charity	Garieth	Park	15553		5.00
5/9/1916	c	w	Ella	Gariner		19998		2.40
5/10/1929	c	m	Joe	Garner	Park	32144	616	4.00
4/10/1919	w	m	John C.	Garner		22929	850	2.40
7/27/1934	c	f	Annie	Garnett	Park	29206	1136	6.00
1/2/1918	c	m	Johnson	Garrett		19868		2.40
7/22/1921	c	f	Minnie	Garrett	Park	21935		5.00
11/15/1951	w	m	Mr. Ford	Garrett		63878	1370	17.50
11/30/1948	w	m	William	Garris		no number	1332	17.50
1/7/1916	w	m	Arthur	Garrison		18300	390	2.40
9/6/1924	c	m	Isaiah	Garvin	Park	27770	216	5.00
7/17/1923	c	m	Jack	Garwin	Park	26821	99	5.00
5/8/1918	c	m	Bubbu	Gary		20348		2.40
8/23/1921	c	f	Anna	Gathers	Park	22972		5.00
1/29/1927	c	f	Estelle	Gathers	Park	17115	394	5.00
4/19/1926	c	f	Martha	Gathers	Park	25751	336	5.00
10/5/1934	w	f	Mary	Gauldin		4527	1063	6.00
2/5/1924	c	m	Fred D.	Gause	Park	27004	158	5.00
3/8/1924	c	f	Anna	Geddings	Park	26914	168	5.00
3/12/1920	c	m	Earle	Geiger		23878		2.40
8/1/1917	w	m	C.E.	Gentry		20657	460	2.40
5/9/1918	w	w	Alice	Gerald		20754	501	2.40
7/12/1920	w	m	Oscar	Gerhart		14562	572	2.40 embalmed 7/8 8.00
4/16/1931	c	m	Wm. D.	Gerrald	Park	30234	843	4.00
4/7/1925	c	f	Carrie	Gibbes	Park	28300	262	5.00
11/1/1928	c	m	Joe	Gibbes	Park	31822	566	5.00
1/15/1918	c	w	Lavinia	Gibbes		21586		2.40
10/28/1929	c	m	Frank	Gibbons	Park	31172	684	4.00
7/1/1932	c	f	Mary Leize	Gibbs	Park	36252	962	6.00
10/27/1923	c	m	Dan	Gibson	Park	18689	126	5.00
8/28/1924	c	m	John	Gibson	Park	27780	214	5.00
3/26/1932	c	m	John	Gibson	Park	36113	937	4.00
5/20/1930	w	f	Laura	Gibson		31493	948	4.00
12/1/1917	w	w	Matilda	Gibson		7411	471	2.40
3/8/1930	c	f	Mattie	Gilbert	Park	29177	725	4.00
11/5/1918	c	m	Charlie	Gilchrist		22354		2.40
12/13/1923	c	m	Joe	Gill	Park	24474	134	5.00
2/23/1924	c	m	Calvin	Gillard	Park	26903	163	5.00
8/9/1921	c	f	Tibbey	Gillard	Park	20933		5.00
2/25/1930	c	m	Ashley	Gilliard	Park	33542	719	4.00
6/21/1929	c	m	John	Gillis	Park	31064	633	4.00
1/25/1916	c	w	Katie	Gibson		19410		2.40
1/26/1932	c	m	Bob	Gist	Park	32595	925	4.00
11/15/1923	c	f	Lila	Givins	Park	26731	131	5.00
5/28/1931	w	m	Thos. J.	Gladney	Park	27959	857	4.00
10/13/1923	w	f	Ann	Glasby		4136	742	2.40
6/5/1923	w	f	Ella	Glasgow		7481	733	2.40
3/22/1918	c	m	Clarence	Glenn		21954		2.40
5/21/1927	c	m	Harper	Glenn	Park	28891	419	5.00
4/5/1915	c	m	Jake	Glenn		12812		2.75
11/7/1934	c	m	James	Glenn	Park	11665	1150	6.00
2/13/1931	c	f	Maggie	Glenn	Park	34660	829	4.00
10/11/1922	c	m	Milton	Glenn	Park	26153	22	5.00

9/9/1934	c	f	Sarah	Glenn	Park	37618	1138		Used by S.C. - Embalming Board, Columbia, SC
8/14/1915	c	m	Peter	Glover		19176		2.40	
8/1/1915	c	w	Selecia	Glover	Park	18558		5.00	
6/25/1923	c	m	Wm.	Godfrey	Park	26738	92	5.00	
7/25/1932	c	f	Emma	Goings	Park	9790	967	6.00	
12/30/1930	c	f	Malinda	Goins	Park	34646	816	4.00	
1/7/1953	w	f	Miss Rother	Goins		4781	1380	27.50	
4/6/1917	w	m	J. Irving	Goldsmith		7886	438	2.40	
9/10/1919	c	m	James	Goldsmith		23418		2.40	
6/10/1922	c	m	Rastus	Gondlock		25795		2.40	
4/8/1922	w	m	Earle C.	Goode		21922	695	2.40	
4/25/1925	c	w	Rosa	Goodlett	Park	28312	265	5.00	
11/9/1915	c	w	Minnie	Goodman	Park	19012		5.00	
2/28/1933	w	f	Anna	Goodwin		8039	1026	6.00	
2/7/1916	w	child	Charles	Goodwin		no number	395	2.40	entry crossed out
5/18/1936	w	f	Nellie	Goodwin		26965	1088	6.00	
2/16/1933	c	f	Emily	Googe	Park	37064	1013	6.00	
1/7/1916	c	m	Adam	Gordon		19615		2.40	
2/16/1935	c	f	Lidie	Gordon	Park	20058	1168	6.00	
10/5/1929	c	f	Lila	Gordon	Park	27390	673	4.00	
12/19/1924	c	m	Wm.	Gordon	Park	28024	238	5.00	
5/6/1954	w	m	Mr. Allen	Gosnell		6189	1402	27.50	
10/27/1923	w	m	Albert	Goss		15785	743	2.40	
3/24/1933	c	f	Carrie	Goudelook	Park	33104	1025	6.00	
11/8/1924	c	f	Eliza	Gould	Park	25787	231	5.00	
9/9/1922	w	m	Norton	Gould		26032	707	2.40	Asylum Cemetery
1/7/1916	c	m	Val	Gouse		19653		2.40	
12/23/1921	c	w	Eliza	Gowan		20316		2.40	
12/16/1919	w	f	Mrs. Louisa C.	Grace		4641	555	2.40	
6/24/1942	w	m	Christian	Graddick		35842	1214	9.50	
3/6/1929	c	m	Bob	Graham	Park	30046	601	5.00	
6/2/1930	c	m	Jeff	Graham	Park	9084	749	4.00	
7/21/1948	w	m	Joe	Graham		no number	1326	17.50	
1/1/1929	c	m	John	Graham	Park	14649	592	5.00	
8/16/1917	c	w	Leda	Graham		20779		2.40	
1/9/1918	w	w	Lou C.	Graham		15131	479	2.40	
7/24/1919	c	m	Shirley	Graham		19802		2.40	
12/28/1931	c	m	Sumpter	Graham	Park	34397	913	4.00	
5/15/1923	c	f	Martha	Grambrell		no number	no number		S.C. Board of - Embalming; used in Greenville, SC
2/2/1922	w	f	Mary C.	Granger		23963	688	2.40	
2/25/1927	c	f	Ella	Grant	Park	20984	399	5.00	
7/1/1926	c	f	Ella Jane	Grant	Park	26359	349	5.00	
11/13/1926	c	f	Lena	Grant	Park	29380	372	5.00	
10/2/1915	w	w	Mrs. Jane	Grant		15152	371	2.40	
5/7/1926	w	m	Peter	Grant		29234	829	2.40	
11/4/1916	c	m	Richard	Grant		20545		2.40	
11/6/1931	c	f	Zelphia	Grant	Park	33345	896	4.00	
7/3/1936	w	f	Carrie	Grastz		40361	1092	6.00	
9/5/1923	c	f	Florence	Graves	Park	24203	110	5.00	
5/1/1928	c	f	Ade	Gray	Park	16043	508	5.00	
8/12/1942	w	m	Chas.	Gray		45291	1220	9.50	
12/22/1926	c	m	Frank	Gray	Park	25780	384	5.00	
9/7/1916	c	m	Simon	Gray		17998		2.40	
6/15/1926	c	m	Willie	Gray	Park	28093	341	5.00	
8/1/1917	c	m	Elliott L.	Grayson		16239		2.40	
7/3/1931	c	m	John	Grayton, Jr.	Park	35157	869	4.00	

5/30/1918	w	m	Jesse Randolph	Greee		21237		2.40	Time of fire
5/16/1931	c	f	Ada	Green	Park	35011	854	4.00	
11/8/1924	c	m	Adam	Green	Park	24222	230	5.00	
3/18/1932	w	f	Anna	Green		11362	1011	4.00	
3/21/1918	c	w	Annie	Green		21942		2.40	
11/21/1925	w	f	Arlena	Green		15331	808	2.40	
12/8/1926	c	m	Brister	Green	Park	27625	377	5.00	
7/3/1923	c	m	Frank	Green	Park	22768	93	5.00	
10/17/1930	c	m	Geo.	Green	Park	32942	790	4.00	
1/31/1920	c	m	John	Green		20702		2.40	
2/17/1927	c	m	John	Green	Park	29879	397	5.00	
9/22/1927	c	m	Johnnie	Green	Park	29771	451	5.00	
11/24/1923	c	f	King	Green	Park	26847	133	5.00	
11/1/1928	c	f	Marion	Green	Park	31797	568	5.00	
7/7/1931	c	f	Martha	Green	Park	35217	872	4.00	
4/24/1924	c	f	Nancy	Green	Park	27492	180	5.00	
8/8/1933	c	f	Rebecca	Green	Park	37563	1049	6.00	
12/30/1921	c	m	Richard	Green		25003		2.40	
6/4/1927	c	f	Rinah	Green	Park	13855	425	5.00	
6/22/1935	c	m	Robert	Green	Park	39253	1200	6.00	
8/24/1917	c	w	Rosa	Green		21358		2.40	
1/26/1934	c	f	Rosa	Green	Park	37615	1092	6.00	
3/18/1926	c	m	Sam	Green	Park	11594	325	5.00	
6/7/1915	c	m	Sampson	Green		18939		2.40	
5/30/1918	w	m	James B.	Greer		12364		2.40	Time of fire
12/16/1932	c	m	Andy	Gregg	Park	36309	1001	6.00	
8/31/1935	w	m	Carter	Gregg		39543	1077	6.00	
6/18/1915	c	m	Daniel	Gregg		18795		2.40	
10/4/1927	c	m	Zano	Gregg	Park	29790	455	5.00	
8/7/1929	c	f	Hellen	Gregorie	Park	20011	655	4.00	
6/30/1934	c	f	Louisa	Gregory	Park	37670	1128	6.00	
11/2/1933	w	f	Verona	Gregory	Park	33775	1041	6.00	
2/12/1921	c	m	York	Grice	Park	17454		5.00	
10/31/1917	c	m	Andrew	Grier		20673		2.40	
9/8/1922	c	m	E.E.	Griffin	Park	22575	15	5.00	
12/2/1951	w	m	Mr. Th. Robert	Griffin		59340	1373	17.50	
12/3/1922	c	m	Henry	Griffith	Park	26202	37	5.00	
5/3/1929	w	f	Sumie	Griffith		29837	928	4.00	
5/4/1940	w	f	Mary Leila	Grigg		43731	1180	6.00	
1/19/1922	c	m	Peter	Grisley		25545		2.40	
12/14/1934	c	m	Officer	Grissett	Park	29162	1158	6.00	
8/30/1920	c	m	Simpson	Groom		no number			embalmed 8.00
1/19/1940	w	f	Janie Lee	Grooms		16371	1175	6.00	
6/7/1955	w	f	Miss Ida	Growger		no number	1418	27.50	
2/26/1920	w	m	Jefferson	Grubbs		17786	562	2.40	
4/6/1917	w	m	Frank	Grunkle		20706	437	2.40	
12/26/1922	c	f	Gertie	Guess	Park	26287	47	5.00	
11/4/1922	w	f	Jane	Guest		23762	710	2.40	
1/18/1927	c	m	Solomon	Guidine	Park	19163	388	5.00	
5/12/1950	w	m	W.L.	Guinnin		39757	1346	16.00	
3/14/2017	c	f	Dora	Guinyard		20874		2.40	
8/21/1924	w	f	Kate	Gulledge		24300	758	2.40	
10/18/1955	w	f	Baby Girl	Gunn		no number	1422	20.00	date of service 10/24/1955, Permit 8095, Stillborn
9/9/1938	w	-	Baby	Gunnells		43921	1134	6.00	
4/12/1940	w	m	Wm. C.K.	Gunning		15206	1179	6.00	
4/19/1934	c	m	Wm.	Gunter	Park	35611	1113	6.00	
10/11/1922	c	m	Alfred	Guyton	Park	26169	20	5.00	
8/18/1915	w	w	Francis C.	Guyton		19108	351	2.40	

9/24/1931	w	m	Geo. W.	Guyton		34031	1001	4.00	
4/29/1926	w	f	Lizzie	Guyton		29641	826	2.40	
5/14/1953	w	f	Miss Hattie	Guyton		32238	1388	27.50	
10/18/1915	w	m	J.W.	Gwinn		19149	367	2.40	
7/3/1918	c	m	Reuban	Gyles		22250		2.40	
10/4/1939	w	m	Arthur G.	Hackney		41139	1168	6.00	
6/24/1915	c	w	Arizona	Hadd		18661		2.40	
3/7/1923	w	m	Willie J.	Hadden		18885	722	2.40	
12/11/1930	c	f	Marie	Hagor	Park	34538	808	4.00	
7/10/1916	c	m	Arrill	Haigler		20132		2.40	
1/26/1924	c	m	Elizabeth	Hailey	Park	27148	156	5.00	
12/20/1915	c	m	Jimmie	Hair		19388		2.40	
1/30/1932	w	f	Mrs. Ella S.	Hales		20065	-	4.00	family called for
5/15/1925	w	m	Will	Haley		28410	786	2.40	
8/22/1931	c	m	Charlie	Hall	Park	32935	882	4.00	
10/3/1930	c	m	Dave	Hall	Park	29686	787	4.00	
10/29/1918	w	m	James	Hall		16411		2.40	
8/5/1918	c	f	Mandy	Hall		22226		2.40	
7/7/1923	w	f	Mrs. Virginia B.	Hall		26505	735	2.40	
1/5/1924	c	f	Sadie	Hall	Park	27195	146	5.00	
10/12/1938	c	f	Victoria	Hall	Park	29032	1478		Used by S.C. - Embalming Board, Columbia, SC
3/17/1921	w	m	Martin	Hallaron		9201	595	2.40	
10/29/1932	c	m	Will	Halley	Park	36691	987	6.00	
2/28/1925	c	f	Bessie	Hallman	Park	28251	254	5.00	
10/18/1941	c	f	Ella	Ham	Park	32444	1692		Used by S.C. - Embalming Board, Columbia, SC
5/12/1916	c	w	Jane	Hamer (Smith)	Park	6278		5.00	
4/15/1929	c	m	June	Hames	Park	29194	608	5.00	
1/29/1927	c	m	Allan	Hamilton	Park	28757	391	5.00	
7/7/1933	c	m	Ernest	Hamilton	Park	34466	1047	6.00	
4/19/1915	c	w	Jane	Hamilton		18380		2.75	
7/26/1915	c	m	Jerry	Hamilton		18778		2.40	
2/8/1917	w	m	R.H.	Hamilton		20811	427	2.40	
10/25/1915	w	w	Cordelia	Hammett		8819	378	2.40	
7/27/1943	w	m	Decatur H.	Hammett		10033	1235	9.50	
8/12/1925	w	f	Nancy	Hammett		12233	795	2.40	
1/6/1930	c	f	Americus	Hammond	Park	21432	705	4.00	
5/4/1931	w	m	Haynes L.	Hammond		26207	991	4.00	
9/12/1934	c	f	Louisa	Hammond	Park	36846	1143	6.00	
7/16/1935	c	m	Tom	Hampson	Park	39342	1204	6.00	
10/5/1929	c	f	Celia	Hampton	Park	17689	674	4.00	
8/18/1917	c	m	Charley	Hampton		21024		2.40	
3/6/1925	c	f	Essie	Hampton	Park	28282	256	5.00	
12/26/1922	c	f	Floriède	Hampton	Park	25976	46	5.00	
3/19/1921	c	m	Frank	Hampton		16782		2.40	
7/29/1922	c	f	Nancy	Hampton	Park	25991	2	5.00	
1/7/1926	c	f	Rebecca	Hampton	Park	24018	307	5.00	
3/14/1916	c	m	Sam	Hampton		18728		2.40	
6/1/1938	w	m	Henry L.	Hancock		43392	1132	6.00	
11/1/1928	w	m	Lester	Hancock		31169	909	2.40	
11/17/1915	c	m	William	Handy		10019		2.40	
10/1/1929	c	m	Richard	Hane	Park	15237	669	4.00	
10/21/1931	c	f	Hannah	Hanes	Park	35648	888	4.00	
3/18/1935	c	m	Nathaniel	Haney	Park	30232	1176	6.00	
9/25/1919	c	m	Ernest	Hankinson		22894		2.40	
10/25/1930	c	f	Julia	Hanna	Park	25335	794	4.00	
1/2/1925	w	f	Margaret	Henry		20411	773	2.40	
4/9/1921	c	f	Low	Harden	[Park]	no number		5.00	

1/18/1956	w	m	Mr. Jack	Harden	no number	1425	27.50	
9/22/1928	w	f	Mrs. Ada	Harden	31368	906	2.40	
12/8/1925	w	f	Eliza	Hardin	6679	810	2.40	
12/11/1957	w	m	Wm. J.	Harding	no number	1453	27.50	
1/15/1932	c	m	Dick	Hardy	Park	29417	921	4.00
1/17/1916	c	m	Henry	Hardy	Park	11978		5.00
11/5/1929	c	m	Seth	Hardy	Park	25062	689	4.00
4/24/1920	c	m	John T.	Haret		17429		2.40
1/13/1936	w	f	Julia	Hargraves		23514	1082	6.00
3/11/1942	w	m	Thos. F.	Hargrove		20377	1207	6.00
2/15/1928	c	f	Irene	Harlin	Park	20899	492	5.00
8/29/1934	c	f	Annett	Harling	Park	19755	1142	6.00
7/21/1928	c	f	Fannie	Harling	Park	31427	530	5.00
12/30/1937	w	m	Geo.	Harmon		14222	1121	6.00
2/5/1929	w	m	Willard E.	Harmon		30165	917	2.40
2/3/1927	w	m	Barnett	Harowitz		19283	858	2.40
								disinterred 4/6/1931, buried in Hebrew Cemetery, Lower Street, \$70
3/10/1919	c	f	Carrie	Harper		22926		2.40
1/8/1929	w	f	Lizzie	Harrell		30364	914	2.40
3/11/1933	w	f	Carrie Elizabeth	Harrelson		28411	1028	6.00
7/2/1931	w	f	Rebecca	Harriet		21590	995	4.00
6/30/1934	w	f	Roxy	Harrill		36184	1057	6.00
7/28/1917	c	w	Alice	Harrington		21260		2.40
6/20/1919	c	f	Anna	Harris	Park	22963		5.00
9/22/1953	w	m	Cecil	Harris		69444	1398	27.50
1/7/1929	c	m	John	Harris	Park	31980	594	5.00
12/16/1933	c	f	Leola	Harris	Park	37960	1083	6.00
11/13/1918	w	f	Lillie	Harris		9017		2.40
9/13/1917	c	w	Lugenia	Harris		14654		2.40
6/12/1929	c	m	William	Harris	Park	32326	629	4.00
12/30/1921	c	f	Bertha	Harrison		25280		2.40
4/11/1930	c	m	Cleveland	Harrison	Park	33375	737	4.00
12/2/1918	c	f	Rachel	Harrison	Park	21859		5.00
1/1/1929	c	f	Martha	Harrison or Harris	Park	30654	591	5.00
10/4/1927	c	f	Mary	Harrison or Harris	Park	29137	452	5.00
2/25/1957	w	m	Baby Boy	Hart		no number	1440	20.00
12/22/1930	w	f	Emma	Hart		8018	975	4.00
7/13/1929	c	f	Infant of Estelle	Hart	Park	no number	[645]	-
3/18/1925	c	f	Julia	Hartley	Park	26740	258	5.00
12/28/1918	w	m	Sam	Hartley		22386	529	2.40
6/19/1926	c	m	Herbert	Harvey	Park	24274	344	5.00
10/5/1956	w	f	Mrs. Fannie	Harwell		no number	1432	27.50
7/15/1930	c	f	Bessie	Hatcher	Park	33860	764	4.00
12/28/1931	c	m	Simpo	Hawkins	Park	33933	914	4.00
3/14/1916	c	child	William Joseph	Hawthorn		19839		2.40
7/4/1919	c	w	Sarah	Hayes	Park	21206		5.00
2/14/1918	c	w	Anna	Haynes		21560		2.40
6/26/1920	c	m	Henry	Haynes		24011		2.40
8/9/1921	c	f	Julia	Haynes	Park	17673		5.00
1/6/1930	c	m	George	Haynesworth	Park	32086	706	4.00
7/15/1920	w	f	Mrs. Cornelia	Haynie		no number	573	2.40
6/28/1919	c	f	Annie	Hays	[Park]	21912		5.00
1/26/1924	c	m	Wm.	Hazel	Park	25348	155	5.00
6/21/1915	c	child	Infant of Ida	Heckiman		no number		2.40
3/19/1945	w	f	Martha	Hemsinger		44851	1263	12.00
								embalmed 7/13 8.00 name originally entered as Harris

10/29/1925	c	m	Charlie	Henderson	Park	27297	296	5.00	
12/17/1915	c	m	Clifton	Henderson		16746		2.40	
3/13/1934	c	f	Flora	Henderson	Park	38147	1105	6.00	
12/2/1931	c	f	Maggie	Henderson	Park	35764	901	4.00	
10/16/1943	c	m	Will	Henderson		28729	-	9.50	embalmed due to breakdown of refrigerator, \$10
1/18/1926	w	m	David	Hendrick		28769	815	2.40	
4/6/1934	c	f	Ann	Hendrix	Park	24470	1112	6.00	
6/29/1951	w	m	Charlie	Hendrix		41725	1362	17.50	
5/26/1921	c	f	Martha	Hendrix	Park	22705		5.00	red number 1000
3/27/1919	c	m	Douglass	Henegan		21992		2.40	
3/19/1938	w	f	Lillie L.	Henning		38459	1128	6.00	
3/22/1955	w	f	Mrs. Sue	Henson		66829	1414	27.50	
9/9/1941	w	f	Sarah E.	Herren		9179	1199	6.00	
11/3/1921	w	f	Millie C.	Herring		24112	619	2.40	
6/1/1942	w	f	Mary	Heustess		16564	1212	9.50	
5/30/1918	w	m	Wm. Rufus	Hewitt		18715		2.40	Time of fire
3/8/1928	c	f	Arma	Heyward	Park	27222	497	5.00	
12/5/1934	c	m	Geo. W.	Heyward	Park	31031	1155	6.00	
1/3/1934	c	f	Martha	Heyward		37904	-	10.00	embalmed
1/3/1934	c	f	Martha	Heyward	Park	37904	1091	6.00	
11/6/1931	w	f	Ellen	Hicks		26210	1002	4.00	
2/12/1936	w	f	Nancy	Hicks		26766	1083	6.00	
7/7/1934	w	f	South Carolina	Hicks		22558	1058	6.00	
2/2/1926	c	f	Ella	Higgins	Park	20858	311	5.00	
1/12/1921	c	m	Elijah	Hightower		24548		2.40	
12/5/1916	c	m	John H.	Hightower		20536		2.40	
8/6/1918	c	f	Sarah	Hightower	Park	21092		5.00	
7/2/1943	w	f	Mattie E.	Hilburn		28973	1236	9.50	
6/22/1927	c	f	Annie Kate	Hill	Park	27224	427	5.00	
10/5/1929	c	m	Benj. F.	Hill	Park	33025	671	4.00	
8/6/1928	c	m	Clarence	Hill	Park	28280	525	5.00	
6/12/1929	c	f	Ella	Hill	Park	26521	630	4.00	
11/28/1928	c	m	Jordan	Hill	Park	31851	574	5.00	
11/10/1916	c	w	Lizzie	Hill		20499		2.40	
12/5/1925	c	m	Louis	Hill	Park	28924	301	5.00	
11/24/1925	w	f	M.E.	Hill		6320	809	2.40	
1/9/1923	c	f	Mary	Hill	Park	26179	53	5.00	
6/25/1917	c	m	Noah	Hill		21279		2.40	
1/8/1916	w	w	Rosannah	Hill		6131	391	2.40	
4/19/1934	c	m	Warren	Hill	Park	23546	1114	6.00	
8/27/1921	c	f	Zilla	Hill		25211		2.40	
7/3/1930	w	m	Louise	Hiller		33957	954	4.00	
9/15/1927	w	f	Carrie or Lula S.	Hines		10621	870	2.40	
8/17/1935	w	m	Wm. Wallace	Hines		34450	1075	6.00	
5/12/1928	w	m	Crouel C.	Hinson		14417	892	2.40	
3/5/1926	c	f	Ella	Hinson	Park	28305	323	5.00	
7/23/1920	c	f	Janie	Hinson	Park	23050	900	5.00	embalmed 7/19 8.00; red number 900
7/21/1919	w	m	H.H.	Hiott		21173	543	2.40	
3/26/1921	w	f	Ida S.	Hiott		no number	596	2.40	
6/25/1936	w	m	Kirk Walters	Hiott		40112	1090	6.00	
4/14/1919	w	w	Jane	Hiton		20931	851	2.40	
11/27/1924	w	f	Jane	Hix		12933	769	2.40	
5/2/1921	w	m	Curtis	Hoff		17395	607	2.40	
7/24/1923	w	m	Euins	Hoff		17394	737	2.40	
8/11/1917	c	m	Pleasant	Holcombe		4236		2.40	

7/1/1925	w	f	Mertie M.	Holder		18926	792	2.40	
8/22/1918	w	m	Lewis A.	Holladay		10807	131	2.40	
1/10/1939	w	m	Ben Tillman	Holland		21804	1148	6.00	
11/21/1933	c	f	Hattie	Hollington	Park	36615	1078	6.00	
10/20/1917	c	w	Alice	Hollman		21588		2.40	
10/22/1917	c	w	Ella	Holmes		20571		2.40	
8/10/1927	c	m	Harkless	Holmes	Park	16912	441	5.00	
1/1/1929	c	f	Janie	Holmes	Park	31935	587	5.00	
2/16/1925	c	m	Joe	Holmes	Park	28037	250	5.00	
5/25/1929	c	m	Lewis	Holmes	Park	13175	620	4.00	
3/27/1916	c	m	Middleton	Holmes		19578		2.40	
1/1/1929	c	m	Mike	Holmes	Park	31806	590	5.00	
8/10/1927	c	f	Nora	Holmes	Park	25193	440	5.00	
12/11/1931	c	f	Violo	Holmes	Park	30417	907	4.00	
2/13/1926	c	f	Mattie	Holsey	Park	25173	314	5.00	
6/22/1931	c	f	Mattie Belle	Holston	Park	no number	866		family paid for
6/4/1915	c	m	Isreal	Homes		18671		2.40	
11/5/1943	w	f	Mary	Hood		45856	1239	9.50	
4/20/1938	w	f	Katie	Hoover		42896	1130	6.00	
2/5/1935	w	m	Wm. W.	Hope		18018	1067	6.00	
7/26/1923	c	m	Lauson	Horklers	Park	26839	102	5.00	
10/22/1926	w	m	J.F.	Horn		29474	845	2.40	
11/13/1915	w	m	Warren F.	Horn		18954	381	2.40	
1/4/1918	w	m	Niell	Horne		6950	477	2.40	
2/14/1934	c	m	John	Hosley	Park	36562	1094	6.00	
6/16/1933	w	f	Lola B.	Hostaller		37387	1035	6.00	
5/26/1915	c	w	Lula	House		18717		2.75	
3/124/1919	c	w	Martha	House		22982		2.40	
10/11/1922	c	m	Pink	House	Park	26015	24	5.00	
10/13/1937	c	m	Richard	House	Park	38895	1395		Used by S.C. - Embalming Board, Columbia, SC
1/18/1924	c	m	Henry	Houze	Park	20326	154	5.00	
10/11/1920	c	f	Alice	Howard		24353		2.40	
1/16/1929	w	f	Annie	Howard		6954	915	2.40	
1/1/1934	c	f	Cora	Howard	Park	23237	1089	6.00	
6/26/1926	c	m	Isadore	Howard	Park	29379	346	5.00	
8/18/1927	c	f	Maggie	Howard	Park	30423	444	5.00	
5/21/1926	w	m	Thos.	Howard (Key)		16955	831	2.40	
10/22/1926	c	m	Thornwell	Howell	Park	2777	365	5.00	
8/25/1927	c	f	Anie	Howze	Park	30281	447	5.00	
9/23/1916	w	w	Mary	Hubbard		17726	412	2.40	
7/6/1928	c	m	George	Hudgens	Park	26581	527	5.00	
3/13/1925	w	m	J. Sam	Hudgens		14470	779	2.40	
5/2/1917	w	m	Henry	Hudson		19925	443	2.40	
2/20/1920	w	m	James	Hudson		23780	560	2.40	
4/12/1922	c	m	Peter	Hudson		23342		2.40	
12/21/1916	w	m	Robert	Hudson		20405	419	2.40	
1/26/1934	w	m	Woody	Hudson		36278	1048	6.00	
2/13/1931	c	f	Vahsti	Huff	Park	31010	827	4.00	
8/15/1929	c	m	Geo.	Huggins	Park	29130	657	4.00	
9/3/1926	w	m	Robt. C.	Huggins		29133	840		Used by S.C. - Embalming Board, Columbia, SC
2/22/1928	w	f	Sarah	Huggins		15968	885	2.40	
2/27/1947	w	m	Ira	Hugher		no number	1297	15.00	
4/10/1923	w	m	Geo.	Hughes		26564	714	2.40	
8/15/1929	c	m	Geo.	Hughes	Park	32750	659	4.00	
12/16/1915	c	w	Fannie	Hughey	Park	19491		5.00	
9/4/1920	c	m	Joe	Humbert		no number		2.40	embalmed 9/2 8.00
9/16/1920	w	f	Daisy	Hunt		14740	582	2.40	
4/21/1939	w	m	James	Hunt		20985	1156	6.00	

2/24/1925	c	m	Eddie	Hunter	Park	10655	253	5.00	
11/18/1933	c	f	Ida	Hunter	Park	33584	1075	6.00	
9/30/1924	w	f	Martha E.	Hunter		17293	762	2.40	
6/18/1917	w	m	P.H.	Hunter		15609	456	2.40	
1/28/1921	c	m	Vernon	Hunter		24642		2.40	
6/9/1916	c	m	William	Hunter		20059		2.40	
10/16/1940	w	f	Helen	Huntsinger		no number	1186	6.00	
9/14/1918	w	w	Susie	Hurt		21555		2.40	
10/19/1955	w	m	Mr. Joseph T.	Hutchinson		no number	1421	27.50	
8/15/1929	c	f	Phylis	Hutchinson	Park	25162	660	4.00	
2/14/1925	w	f	Bertha	Hyatt		28231	776	2.40	
1/29/1931	w	f	Ella	Hyde		12514	978	4.00	
7/9/1942	w	m	J.M.	Hyde		15172	1216	9.50	
5/9/1925	w	m	Mack	Hyde		27618	784	2.40	
7/11/1930	w	m	S.G.	Hyde		10474	957	4.00	
11/19/1928	w	m	Thos. Lee	Idol		30741	912	2.40	
12/4/1915	c	m	James	Inabinat		17588		2.40	
12/17/1918	w	f	Martha E.	Ingram		18436	525	2.40	
4/3/1919	c	m	John	Irby		11460		2.40	
5/31/1918	c	w	Angeline	Isom	Park	9728		5.00	
11/13/1930	c	f	Callie	Isom	Park	34369	795	4.00	
11/29/1933	c	f	Frances	Isom	Park	37310	1082	6.00	
8/22/1930	c	m	Mally	Ison	Park	30541	777	4.00	
9/11/1917	c	w	Sevetha	Isorn		21319		2.40	
11/10/1933	c	f	Mary	Isreal	Park	37460	1073	6.00	
4/18/1935	c	m	Jack	Ives	Park	38165	1184	6.00	
6/8/1918	c	m	Andrew	Jackson		22135		2.40	
4/24/1916	c	m	Anthony	Jackson		5199		2.40	
1/1/1929	c	m	Croswell	Jackson	Park	31031	588	5.00	
8/3/1927	c	m	Elijah	Jackson		30399			Initially buried in 437 (Park), but "disinterred & shipped" number crossed out
4/12/1916	c	w	Flora	Jackson	Park	19168		5.00	
3/2/1916	c	m	General	Jackson		19282		2.40	
2/29/1928	c	f	Gertie	Jackson	Park	30392	493	5.00	
6/25/1915	c	m	Griffin	Jackson		18980		2.40	
8/23/1921	c	f	Hattie	Jackson	Park	21971		5.00	
5/21/1925	w	m	Jas.	Jackson		10716	787	2.40	
3/9/1941	w	m	Joseph	Jackson		42179	1193	6.00	
3/11/1933	c	f	Julia	Jackson	Park	14868	1020	6.00	
6/8/1918	c	m	Julius	Jackson		18771		2.40	
11/20/1930	c	m	Leon	Jackson	Park	34270	799	4.00	
2/20/1920	c	f	Lizzie	Jackson	[Park]	20286		5.00	
5/17/1935	c	f	Maggie	Jackson	Park	23424	1196	6.00	
5/19/1923	c	f	Mary	Jackson	Park	26509	79	5.00	
10/29/1932	c	f	Mary	Jackson	Park	33121	988	6.00	
3/31/1934	w	f	Mattie	Jackson		11582	1052	6.00	
6/25/1924	c	m	Milton	Jackson	Park	27678	191	5.00	
5/14/1953	w	f	Mrs. Cleveland	Jackson		65079	1389	27.50	
11/7/1924	w	f	Mrs. S.B.	Jackson		23795	767	0.00	see ledger 19, page 61
10/18/1941	c	m	Pleasant	Jackson	Park	47548	1691		Used by S.C. - Embalming Board, Columbia, SC
4/12/1919	c	m	Richard	Jackson		22948		2.40	
5/7/1925	c	m	Robert	Jackson	Park	23309	268	5.00	
1/9/1947	w	m	Robert L.	Jackson		no number	1295	15.00	
9/7/1915	c	m	Sandy	Jackson		18662		2.40	

12/21/1916	w	w	Sarah	Jackson		20682	418	2.40	
11/20/1915	c	w	Victoria	Jackson		19399		2.40	
6/21/1929	c	f	Amelia	Jacobs	Park	32592	635	4.00	
11/17/1917	c	m	Isaac	Jacobs		21302		2.40	
12/18/1925	c	f	Nancy	Jade	Park	9989	302	5.00	
8/7/1930	c	f	Alberta	James	Park	34190	772	4.00	
6/11/1930	w	m	Baby	James		34007	951	4.00	
11/24/1922	c	f	Bina	James	Park	25980	36	5.00	
8/4/1915	c	w	Cassie	James	Park	18010		5.00	
3/5/1932	w	m	Dennis	James		24921	1009	4.00	
1/29/1919	c	f	Dessie	James	Park	21777		5.00	
7/17/1926	c	f	Frances	James	Park	29293	352	5.00	
8/20/1918	c	m	Harry	James		22353		8.40	embalmed
6/7/1943	w	m	Horace	James		49945	1233	9.50	
1/1/1929	c	m	Jerry	James	Park	31916	589	5.00	
1/14/1919	c	w	Lavenia	James	Park	22595		5.00	
1/21/1928	c	f	Leonard	James	Park	30550	487	5.00	
12/31/1956	w	f	Mrs. Lula Rosa	James		no number	1435	27.50	
11/16/1934	c	f	Orma June	James	Park	24895	1152	2.50	
10/16/1925	c	m	Peter	James	Park	22262	292	5.00	
2/20/1920	w	m	R.M.	James		23476	561	2.40	
8/19/1931	c	f	Rosa	James	Park	32527	878	4.00	
2/11/1928	w	f	Sarah E.	James		23537	882	2.40	
10/26/1915	c	m	Son	James		18977		2.40	
5/31/1927	c	m	Alexander	Jamison	Park	24082	422	5.00	
6/20/1928	c	m	Henry	Jamison	Park	31247	521	5.00	
6/30/1916	c	w	Rosa	Janes		20165		2.40	
12/26/1922	c	m	Edw.	Jay	Park	15554	45	5.00	
8/22/1916	c	m	Phillip	Jefferies		19750		2.40	
5/25/1915	c	m	Andrew	Jefferson		18894		2.75	
8/15/1924	c	m	Larry	Jefferson	Park	27397	210	5.00	
4/9/1917	c	w	Matilda	Jefferson		20949		2.40	Red number 500
1/7/1931	c	f	Mattie	Jefferson	Park	34716	818	4.00	
5/10/1928	c	m	Geo.	Jeffords	Park	30917	511	5.00	
2/5/1916	c	w	Sarah	Jemmison	Park	16604		5.00	
7/30/1915	w	w	Ella	Jenkins	Park	19007		5.00	
9/5/1922	c	f	Ellerbe	Jenkins	Park	25996	12	5.00	
3/22/1917	c	m	Geo.	Jenkins		20688		2.40	
4/29/1915	c	m	Hardy	Jenkins		18712		2.75	
5/8/1915	c	m	Henry	Jenkins		18822		2.75	
5/8/1918	c	w	Josephine	Jenkins		21743		5.00	brought in from Park
12/14/1917	c	w	Mary	Jenkins		18753		2.40	
8/16/1928	c	m	Ollie	Jenkins	Park	2837	542	5.00	
3/22/1917	c	w	Pauline May	Jenkins		20794		2.40	
5/24/1941	w	m	T.A.	Jenkins		26900	1196	6.00	
3/18/1924	c	f	Margaret	Jennings	Park	26986	170	5.00	
5/15/1933	c	m	Ransom	Jennings	Park	20233	1038	6.00	
7/8/1922	c	m	Roland	Jennings		25674		2.40	
8/7/1948	w	f	Rebecca	Jestice		no number	1328	17.50	
12/22/1922	c	m	Peter	Jeter	Park	26288	44	5.00	
6/4/1917	c	m	Asberry	Jimmerson		20781		2.40	
10/11/1915	c	w	Madeline	Jimmisson	Park	16605		5.00	
3/8/1935	w	m	John Roy	Jimms		27041	1069	6.00	
11/28/1931	c	f	Lillian	Joemson	Park	24088	899	4.00	
10/9/1926	c	f	Patsy	Joemson	Park	25246	363	5.00	
5/3/1924	c	m	Adam	Johnson	Park	no number	181	5.00	
7/2/1915	c	m	Andy	Johnson		18159		2.40	
5/21/1925	c	m	Arthur	Johnson	Park	28199	269	5.00	
10/31/1917	c	w	Belle	Johnson		20970		2.40	
11/8/1929	w	m	Benj. F.	Johnson		26800	940	4.00	

4/1/1926	c	m	Cain	Johnson	Park	28062	332	5.00	
10/28/1921	c	m	Chamberlin	Johnson		25235		2.40	
8/8/1933	c	f	Charity	Johnson	Park	37547	1050	6.00	
2/14/1916	c	m	Charley	Johnson		19745		2.40	
3/13/1930	c	f	Cornella	Johnson	Park	33278	727	4.00	
4/28/1915	c	m	Crockett	Johnson		17043		2.75	
10/16/1920	c	m	Dave	Johnson		24406		2.40	
3/19/1931	C	M	Eddie	Johnson	Park	13864	838	4.00	
12/8/1928	c	f	Elizabeth	Johnson	Park	31440	582	5.00	
5/15/1925	w	f	Ellen	Johnson		11855	785	2.40	
4/16/1918	c	w	Eugenia	Johnson		22011		2.40	
10/17/1917	c	m	Fortune	Johnson		3101		2.40	
4/19/1928	c	m	Frank	Johnson	Park	30739	5045		
1/9/1923	c	m	Gidion	Johnson	Park	26328	54	5.00	
3/24/1931	w	m	H.C.	Johnson		19628	985	4.00	
2/19/1916	c	m	Harrison	Johnson		19590		2.40	
7/14/1915	c	w	Hattie	Johnson		18844		2.40	
5/16/1918	c	m	Henry	Johnson		16771		2.40	
11/4/1920	w	m	J.W.	Johnson		24305	587	2.40	
4/6/1915	c	w	Jane	Johnson		18680		2.75	
7/26/1923	c	f	Jennie	Johnson	Park	18718	100	5.00	
3/23/1929	c	f	Jennie Lou	Johnson	Park	32169	603	5.00	
11/30/1922	c	m	John	Johnson	Park	19966	39	5.00	
3/18/1924	c	m	John	Johnson	Park	15863	169	5.00	
4/29/1927	c	m	John	Johnson	Park	30059	414	5.00	
9/6/1921	c	f	Lena	Johnson		no number		2.60	Transfer from State Park
11/1/1915	c	w	Lilla	Johnson	Park	19392		5.00	
11/8/1929	w	f	Lula	Johnson		25704	938	4.00	
3/9/1940	w	f	Lula	Johnson		14753	1177	6.00	
3/25/1915	c	w	Mary	Johnson		18539		2.75	
9/25/1918	c	w	Mattie	Johnson		22366		2.40	
12/11/1926	c	f	Pearl	Johnson	Park	28961	380	5.00	
5/14/1926	c	m	Simely	Johnson	Park	22587	339	5.00	
6/7/1915	c	m	Stepheny	Johnson		18932		2.40	
4/30/1918	w	w	Susan	Johnson		16709	499	2.40	
6/1/1915	c	w	Tesley	Johnson		16641		2.40	
12/8/1928	c	m	Thos.	Johnson	Park	17489	580	5.00	
7/1/1927	c	m	Triscall	Johnson	Park	30125	431	5.00	
1/8/1917	c	m	William	Johnson		20689		2.40	
5/6/1933	c	m	Willie	Johnson	Park	36773	1034	6.00	
5/28/1917	w	m	Allen	Jones		20271	448	2.40	
3/28/1917	c	m	Ben	Jones		18256		2.40	
6/24/1920	w	f	Carrie	Jones		20050	569	2.40	
7/22/1922	c	m	Charlie	Jones	Park	22128	1	5.00	
7/29/1924	c	f	Diana	Jones	Park	5099	201	5.00	
1/28/1922	c	m	Edmond	Jones		25445		2.40	
3/28/1917	c	m	Elijah	Jones		20054		2.40	
6/28/1928	c	m	Enoch	Jones	Park	26094	524	5.00	
11/25/1935	w	f	Fariline	Jones		32406	1080	6.00	
8/11/1927	w	m	Graves C.	Jones		30097	867	2.40	
9/8/1927	c	f	Hattie	Jones	Park	30035	450	5.00	
1/10/1920	c	m	Henry	Jones		20089		2.40	
5/18/1921	c	m	Henry	Jones		24334		2.40	
11/13/1926	c	m	Jas.	Jones	Park	29655	371	5.00	
11/18/1927	w	m	Jimmie	Jones		28367	875	2.40	
5/12/1916	c	m	Kyler	Jones		19786		2.40	
2/5/1931	c	f	Laura	Jones	Park	17540	825	4.00	
2/24/1930	c	m	Leo.	Jones	Park	32941	715	4.00	
11/12/1932	c	f	Liza	Jones	Park	36650	991	6.00	
4/8/1924	c	f	Mamie	Jones	Park	27358	176	5.00	
7/23/1930	w	f	Mary L.	Jones		17091	962	4.00	

3/18/1932	c	m	Minion	Jones	Park	33561	934	4.00	
7/11/1927	w	f	Nettie	Jones		30204	863	2.40	
5/1/1917	c	m	Oscar J.	Jones		20997		2.40	
1/17/1921	c	m	Sam	Jones		23148		2.40	
12/13/1928	c	m	Silas	Jones	Park	31101	583	5.00	
5/9/1947	w	m	Stephen F.	Jones		no number	1302	17.50	
9/24/1917	c	w	Susie	Jones		16663		2.40	
1/15/1918	c	m	Thomas	Jones		21033		2.40	
11/26/1918	w	w	Tissie	Jones		16013		2.40	
8/30/1919	c	m	Tom	Jones		23275		2.40	
11/10/1933	c	m	Water	Jones	Park	33581	1072	6.00	
1/29/1927	c	m	Will	Jones	Park	27022	393	5.00	
10/23/1949	w	m	William	Jones		no number	1341	17.50	
5/7/1924	w	m	Willie	Jones		17580	751	2.40	
3/18/1932	c	m	Willie	Jones	Park	32479	935	4.00	
7/6/1929	c	m	Wm.	Jones	Park	19517	639	4.00	
12/13/1924	c	f	Easter	Jordan	Park	27354	236	5.00	
3/5/1932	c	m	Jim	Jordan	Park	35619	932	4.00	
12/23/1943	w	f	Vida Mae	Jordan		46188	1243	9.50	
6/4/1915	c	w	Eugenia	Joseph		18906		2.40	
1/4/1947	w	m	Isaac	Joseph		no number	1294	15.00	
6/14/1954	w	f	Miss Alma	Joynes		2617	1403	27.50	
1/12/1924	c	f	Elsie	June	Park	17637	150	5.00	
6/4/1937	w	f	Katherine	Justice		41394	1111	6.00	
7/30/1925	w	m	Lewis H.	Kahis		10529	793	2.40	
12/11/1926	w	f	Lucy	Kampe		29209	852	2.40	
12/1/1944	w	f	Corine	Karrer		8842	1257	12.00	
8/27/1918	c	w	Sallie	Kearse	Park	19333		5.00	
3/4/1930	c	f	Mattie	Kee	Park	21046	722	4.00	
9/22/1927	c	m	Eli	Keels	Park	30522	452	5.00	
9/23/1922	c	m	Ira	Keenan	Park	26089	20	5.00	
3/5/1949	w	f	Allice	Keith		no number	1335	17.50	
4/10/1917	c	w	Flora	Keith		20954		2.40	
12/24/1917	c	m	Jim	Keith		21048		2.40	
3/31/1916	c	m	Robert	Keith		19844		2.40	
4/25/1918	c	m	Henry	Kelley		22013		2.40	
2/29/1928	c	m	Adam	Kelly	Park	15750	495	5.00	
5/3/1918	c	w	Della	Kelly		21609		5.00	brought in from Park
11/1/1928	c	m	Henry	Kelly	Park	23536	567	5.00	
1/20/1918	c	m	Joe	Kelly		21739		2.40	
1/18/1926	w	m	Mills	Kelly		28919	814	2.40	
1/6/1933	c	m	Alonzo	Kennedy	Park	27894	1004	6.00	
8/23/1920	w	f	Anna	Kennedy		24284	577	2.40	embalmed 8/19 8.00
1/8/1918	c	w	Drucilla	Kennedy		19584		2.40	
11/8/1924	c	m	Ganfield	Kennedy	Park	23921	229	5.00	
7/25/1942	w	m	John B.	Kennedy		48110	1218?	9.50	margin note, slate 1217
6/30/1931	c	f	Mattie	Kennedy	Park	35189	869	4.00	
10/18/1940	c	m	Sam	Kennedy	Park	47548	1613		Used by S.C. - Embalming Board, Columbia, SC
7/10/1923	c	m	Jeremiah	Kennerly	Park	26242	95	5.00	
2/13/1937	w	f	Janie Irene	Kessmett		41214	1103	6.00	
3/27/1928	c	m	Sampson	Ketter	Park	30098	498	5.00	
6/17/1922	w	f	Hattie	Key		20712	698	2.40	
4/3/1931	w	m	James	Kickerlighter		10751	987	4.00	
5/2/1957	w	f	Mrs. Eliz.	Kilgo		no number	1442	27.50	
7/1/1932	c	m	Jess	Killer	Park	32078	959	6.00	
6/27/1918	w	m	David E.	Killian		21510	511	2.40	
7/29/1925	c	f	Mary	Kimbrell	Park	25563	282	5.00	
9/28/1944	w	m	Thomas	Kimbrell		32978	1254	9.50	

1/2/1916	c	m	Cal	Kinard		19617		2.40	
9/2/1927	c	m	Walter	Kinard		30393	449		Used by S.C. - Embalming Board, Columbia, SC
8/15/1930	c	m	Alberta	King	Park	32467	775	4.00	
9/27/1930	w	m	Charlie	King		28905	965	4.00	
2/12/1925	w	m	Furman R.	King		27292	775	2.40	
11/6/1931	c	f	Hester	King	Park	31811	895	4.00	
7/16/1934	c	f	Sallie D.	King	Park	38452	1133	6.00	
3/9/1918	c	m	Dan	Kirby		21779		2.40	
11/20/1926	w	m	Elishu	Kirby		29042	848	2.40	
12/15/1920	c	m	Thomas	Kirkland		24491		2.40	
12/18/1926	c	m	Wilson	Knight	Park	3212	381	5.00	
3/21/1935	w	f	Lucy	Knighton		15748	1070	6.00	
10/24/1928	f	f	Nora	Kollock	Park	28811	565	5.00	
4/4/1916	w	m	Samuel	Lachey		19893	399	2.40	
6/20/1916	w	w	Henniette	Lackwood		3965	405	2.40	
8/6/1915	c	m	William	Laerence		18638		2.40	
4/19/1933	c	f	Rosa	Lake	Park	31094	1032	6.00	
4/1/1927	w	m	Robt.	Lamar		no number	861		see ledger 20, page 435; no charge here
5/30/1918	w	m	Henry	Lamb		20076		2.40	Time of fire
9/17/1925	w	f	Sylvania	Lambert		24918	798	2.40	
10/29/1932	c	f	Victoria	Lambright	Park	35749	989	6.00	
11/16/1922	c	f	Willie Mae	Lams	Park	25935	31	5.00	
3/5/1920	c	w	Lucy	Lancaster		23830		2.40	
9/13/1928	c	m	Arthur	Lance	Park	31601	547		Used by S.C. - Embalming Board, Columbia, SC
3/20/1916	c	w	Cornelia	Lance		19556		2.40	
6/23/1924	w	f	Renie	Land		23778	754	2.40	
7/7/1934	c	m	Richard	Landy	Park	35936	1131	6.00	
11/8/1927	c	f	Agnes	Lane	Park	28560	466	5.00	
10/3/1951	w	f	Mrs. Olive M.	Lang		53873	1366	17.50	
9/22/1934	c	f	June	Langle	Park	33457	1144	6.00	
6/16/1939	w	m	Judge	Langston		35621	1162	6.00	
1/29/1929	w	m	A.R.	Lankford		32146	916	2.40	
7/9/1915	c	w	Carmilla	Lark		18934		2.40	
11/17/1925	w	m	Jas. E.	Lauden		13817	805	2.40	
10/15/1931	c	m	Samuel J.	Laurence	Park	28652	886	4.00	
10/30/1926	w	f	Mrs. J.E. (Lizzie)	Laurey		9392	846	2.40	
4/25/1929	w	m	Edwin	Lawrence		20361	927	2.40	
1/30/1939	w	f	Liza	Lawton		44485	1149	6.00	
4/8/1926	w	m	Charles	Layne		29191	824	2.40	
1/16/1916	c	m	Mosea	Lea		18235		2.40	
2/5/1929	w	f	Ida	Leach		16529	919	2.40	
12/22/1922	c	m	Alexander	Leak	Park	25992	43	5.00	
8/4/1928	w	m	Wm. Eugene	Leaster		29654	900	2.40	
8/9-10/1933	c	f	Ada	Lee	Park	25140	1054	6.00	Used by S.C. Embalming Board, Columbia, SC
8/22/1923	c	f	Carril	Lee	Park	24687	106	5.00	
8/20/1918	c	m	Dock	Lee		21760		2.40	
4/26/1929	c	f	Fannie	Lee	Park	32339	615	5.00	
2/4/1930	c	m	John	Lee	Park	15685	708	4.00	
3/19/1925	w	f	Lizzie	Lee		6723	780	2.40	
8/23/1915	c	w	Violet	Lee	Park	19070		5.00	
1/13/1939	w	f	Susan	Lee (nee Inman)		11737	1150	6.00	
10/22/1938	w	f	Dora	LeGette		19675	1137	6.00	
9/24/1921	c	w	Jane	LeGette	Park	19843		5.00	

1/31/1935	c	m	Dennis	Lemix	Park	331163	1167	6.00
2/21/1929	w	f	May	Lemon		32112	921	2.40
4/19/1919	c	m	Gabel	Lemons		21307		2.40
12/1/1915	w	w	Alma	Leppert		18188	385	2.40
1/8/1918	c	w	Floride	Levine		5493		2.40
5/30/1918	w	m	Listhes Martin	Levine		16109		2.40 Time of fire
11/24/1922	c	f	Annie	Lewis	Park	19708	34	5.00
8/24/1918	c	m	Chas. B.	Lewis		22224		2.40
6/15/1923	c	m	Flask	Lewis	Park	26301	85	5.00
3/28/1929	c	m	Jesse Bella	Lewis	Park	32233	606	5.00
5/26/1923	c	m	John	Lewis	Park	26506	81	5.00
5/10/1927	c	m	John	Lewis	Park	30101	417	5.00
7/29/1930	w	m	Joseph T.	Lewis		33720	963	4.00
8/23/1915	c	w	Josephine	Lewis	Park	18935		5.00
4/24/1931	c	f	Maria	Lewis	Park	35059	849	4.00
1/8/1919	w	f	Mary F.	Lewis		12849	534	2.40
4/10/1923	c	f	Millie	Lewis	Park	16221	71	5.00
5/28/1916	c	w	Minerva	Lewis		20067		2.40
9/17/1918	c	w	Minnie	Lewis	Park	22091		5.00
8/11/1956	w	m	Mr. Marion	Lewis		no number	1428	27.50
1/25/1917	c	m	Peter	Lewis		20749		2.40
11/26/1927	c	f	Rosa	Lewis	Park	30100	474	5.00
6/5/1918	w	w	Fannie	Liberty		20350	508	2.40
1/24/1925	c	m	Water	Ligon	Park	15698	249	5.00
4/20/1938	w	m	Ebe	Liles		41263	1131	6.00
6/20/1916	c	w	Sadie	Liles	Park	7474		5.00
6/22/1927	c	m	John James	Lincoln	Park	30162	428	5.00
6/28/1915	c	m	Sheek	Lincoln		17485		2.40
9/3/1931	w	m	Barnie McCoy	Linder		34899	999	4.00
12/23/1933	c	m	Asbury	Lindsay	Park	23612	1086	6.00
1/30/1958	w	m	Claude W.	Lindsay		no number	1454	27.50
11/7/1922	c	m	West	Lindsey	Park	26165	28	5.00
9/30/1924	w	m	Jos.	Link		21474	761	2.40
1/8/1920	w	m	Robert	Linley		12077	558	2.40
12/20/1918	c	m	Alex	Lipscomb		22684		2.40
12/19/1924	c	m	Clifton	Lipscomb	Park	27030	239	5.00
8/22/1921	w	f	Hattie	Lipton		12164	612	2.40
10/17/1916	c	w	Rachel	Little	Park	18851		5.00
1/14/1916	c	m	Andrew	Littlejohn		19308		2.40
5/4/1922	c	m	Chas.	Littlejohn		8936		2.40
4/14/1917	c	m	Geo.	Littlejohn		20943		2.40
1/24/1931	c	m	Simp	Littlejohn	Park	33982	823	4.00
5/15/1924	c	f	Marie	Littles	Park	25132	183	5.00
6/20/1922	c	m	Harry	Livingston		24701		2.40
9/30/1918	c	w	Sallie	Logan	Park	20525		5.00
6/23/1917	w	child	Baby	Lollis		20581	459	2.40
2/24/1925	c	m	Frank	Lomax	Park	27914	252	5.00
3/7/1949	w	m	Tilden	Lomax		no number	1336	17.50
2/2/1926	c	f	Mary	Longshore	Park	13834	312	5.00
6/16/1933	c	f	George Ann	Loodholt	Park	36187	1044	6.00
7/25/1934	w	m	David	Lopez		16244	1059	6.00
10/15/1929	w	f	Jane C.	Loury		no number	935	4.00
2/19/1931	w	f	Laura Lee	Louton		34796	980	4.00
10/15/1927	w	f	Flosie May	Lovelace		30509	872	2.40
4/8/1926	w	f	Lizzie	Lowder		28632	823	2.40
8/15/1924	c	f	Mary	Lowery	Park	17735	211	5.00
4/28/1921	c	m	Edward	Lowman		24729		2.40
10/20/1923	c	m	Lewis	Lowman	Park	26718	123	5.00
10/4/1919	c	m	Caesar	Lowndes		23475		2.40
12/15/1939	w	f	Emma G.	Loyd		15925	1173	6.00

1/21/1920	c	m	David	Lucas		23736		2.40
11/17/1927	c	f	Mary	Luckey	Park	30576	470	5.00
4/14/1917	w	w	D. Emma	Lundarmilk		18882	439	2.40
10/4/1916	w	m	James W.	Luten		18742	414	2.40
1/1/1935	c	m	Craig	Lynch	Park	31801	1159	6.00
4/14/1915	c	m	William	Lynch		18290		2.75
9/29/1925	w	f	Orrie	Lyons		28258	799	2.40
8/6/1915	c	m	Mark K.	Mace		9167		2.40
12/30/1929	c	f	Carrie	Mack	Park	no number	702	4.00
10/18/1940	c	f	Catherine	Mack	Park	47331	1614	Used by S.C. - Embalming Board, Columbia, SC
9/21/1920	c	f	Emma	Mack		24278		2.40
4/6/1915	c	m	George	Mack		18657		2.75
4/5/1929	c	m	John	Mack	Park	12088	607	5.00
5/9/1933	c	f	Mary Lou	Mack	Park	36561	1035	6.00
2/14/1918	w	m	Luther L.	Macklin		14954	488	2.40
10/20/1915	c	m	Charlie	Macks		19089		2.40
10/18/1923	c	m	Jamie	Madden	Park	25017	121	5.00
2/5/1917	w	m	Dennis Ben	Maddin		4757	426	2.40
4/13/1922	w	m	Randolph	Maddox		4754	696	2.40
7/21/1928	c	f	Hattie	Madison	Park	31439	529	5.00
7/8/1922	c	w	Mattie	Magazine		25255		2.40
11/4/1920	c	m	Archie	Magrath		23758		2.40
9/17/1925	c	f	Mary Ann	Magwood	Park	26970	289	5.00
5/25/1949	w	m	Charlie	Mahaffey		no number	1337	17.50
12/6/1917	c	w	Lela	Mahoney		21083		2.40
10/30/1958	w	m	Dalphus	Maifowe		no number	1465	27.50 date of death 10/18/1958
5/9/1921	c	m	Frank	Major		24513		2.40
7/1/1927	c	f	Hunery	Malone	Park	14006	430	5.00
11/15/1943	w	f	Lula	Malone		7890	1241	9.50
8/20/1923	w	m	Thos. J.	Malony		24673	739	2.40
4/9/1927	c	m	Whittie (Willie)	Manago	Park	29972	411	5.00
2/13/1924	c	m	Dan E.	Maner	Park	19072	160	5.00
8/20/1917	c	m	Isaac	Manker		20120		2.40
5/12/1917	w	m	Oscar J.	Manley		16595	447	2.40
4/16/1915	c	w	Susie	Marcus		18408		2.75
9/13/1929	c	f	Cora	Marion	Park	32515	666	4.00
3/23/1929	c	m	Pompy	Marion	Park	31281	604	5.00
8/25/1919	w	m	Edw. B.	Marks		5806	544	2.40
2/13/1939	w	f	Mary	Marlin		39284	1151	6.00
4/22/1926	w	f	Rutilla	Marlow		15980	825	2.40
3/1/1922	c	m	January	Marrigo		23650		2.40
6/9/1915	c	w	Louise	Marrow		18028		2.40
3/13/1930	c	m	Henry	Marshal	Park	33595	726	4.00
10/12/1923	c	f	Alice	Martin	Park	25071	118	5.00
10/2/1924	c	m	Fred	Martin	Park	26300	220	5.00
10/28/1929	c	m	Lee	Martin	Park	32275	683	4.00
1/3/1923	c	m	Leslie	Martin	Park	25722	51	5.00
9/9/1919	c	w	Lillie	Martin	Park	19269		5.00
7/12/1916	c	w	Mary	Martin	Park	19686		5.00
2/21/1930	c	m	Monroe	Martin	Park	33586	711	4.00
4/9/1958	w	f	Mrs. Robert (Eva Elizabeth)	Martin		no number	1458	27.50
12/23/1933	c	f	Nina	Martin	Park	27444	1085	6.00
11/16/1932	c	m	Boozier	Martin alias Willie Gibbes	Park	33165	993	6.00
11/10/1933	c	f	Carrie	Mashbe	Park	32779	1074	6.00
4/22/1916	c	m	Robert	Massey		18273		2.40

12/5/1916	c	w	Victoria	Massey	Park	19841		5.00	
6/25/1936	w	f	Emma	Matthews		30017	1091	6.00	
4/15/1929	c	f	Mattie	Matthews	Park	32087	610	5.00	
12/3/1928	c	m	Mike	Matthews	Park	31645	575	5.00	
11/8/1915	c	w	Lidia	Mattison	Park	19261		5.00	
1/16/1949	w	f	Frances	Mattox		no number	1333	17.50	
11/26/1918	c	w	Kate	Maxwell		22131		2.40	
8/12/1916	c	w	Lula	Maxwell		18450		2.40	
10/22/1926	c	m	Russell	Maxwell	Park	28613	364	5.00	
12/24/1923	c	f	Marie	Mays	Park	26686	140	5.00	
10/4/1916	c	w	Bella	Mazyck		19852		2.40	
3/26/1920	w	f	Eugenia	McAllister		8184	565	2.40	
10/17/1930	c	f	Annie Bell	McBride	Park	33264	791	4.00	
8/15/1918	w	m	Hugh	McCabe	Catholic	17756		2.40	
4/9/1927	c	f	Louise	McCain	Park	29984	410	5.00	
7/8/1953	w	f	Beatrice	McCall		no number	1394	27.50	
9/14/1922	c	m	Frazier	McCall	Park	22150	17	5.00	
11/21/1919	c	m	Irvey B.	McCall		2901		2.40	
7/30/1932	c	m	Robert	McCall	Park	36241	969	6.00	
7/2/1915	c	m	Spencer	McCall		18234		2.40	
7/7/1933	w	f	Jane	McCannon		22987	1038	6.00	
9/4/1958	w	m	Marion	McCauley		no number	1463	27.50	date of death 8/22/1958
9/27/1923	c	f	Bessie	McClain	Park	26755	112	5.00	
1/8/1918	c	w	Mary	McClain		21761		2.40	
6/7/1921	c	m	Wm.	McClarn		24933		2.40	
7/29/1922	c	m	James	McClary	Park	24628	4	5.00	
6/21/1917	c	w	Anna Jane	McClelland		20573		2.40	
1/21/1933	c	m	Mathew	McCloud	Park	36870	1008	6.00	
11/8/1929	c	m	Amos	McClure	Park	32167	697	4.00	
4/22/1915	w	m	A.H.	McClurry		15680	336	2.75	
6/11/1934	c	m	Will	McCullough	Park	38066	1123	6.00	
4/16/1925	c	m	Samuel	McColough	Park	15915	264	5.00	
2/16/1923	w	w	Agnes A.	McCormick		7190	723	2.40	
4/7/1933	c	m	Abe	McCoy	Park	30447	1028	6.00	
10/25/1935	w	m	John	McCoy		24452	1079	6.00	
7/7/1933	c	f	Ola Jacobs	McCoy	Park	36471	1046	6.00	
7/3/1915	c	w	Percilla	McCoy		18850		2.40	
2/22/1933	w	m	Puben	McCoy		33762	1024	6.00	
5/15/1924	w	f	Sallie	McCoy		4842	752	2.40	
5/28/1917	w	w	Julia Ann	McCracken		20060	449	2.40	
6/25/1923	c	m	Clinton	McCroy	Park	13751	91	5.00	
8/25/1916	c	m	Sam	McCullen	Park	17351		5.00	
7/7/1934	c	f	Bertha	McCullough	Park	38073	1129	6.00	
6/13/1921	c	f	Sarah	McCullough	Park	11486		5.00	
2/17/1922	c	m	Perry	McDaniel		25597		2.40	
10/2/1916	w	w	Minnie Lee	McDaniels		174341	413	2.40	
9/3/1932	c	f	Rebecca	McDonald	Park	33429	978	6.00	
6/24/1930	c	m	Andrew	McDowell	Park	33907	758	4.00	
4/5/1918	c	w	Baby	McDowell		21972		2.40	
5/31/1918	c	w	Leila	McDuffie	Park	21961		5.00	
5/3/1935	c	f	Dorothy	McDuffy	Park	36178	1193	6.00	
8/13/1929	c	m	Carmouth	McElroy	Park	32896	654	4.00	
6/1/1929	c	f	Louise	McElveen	Park	17326	623	4.00	
7/13/1929	c	m	Ashley	McFadden	Park	16788	642	4.00	
6/2/1930	c	f	Mattie Jane	McFadden	Park	33857	752	4.00	
4/30/1921	c	m	Richard	McFadden		no number		5.00	shipped in
6/24/1924	w	m	John L.	McGarity		27643	756	2.40	
1/28/1924	w	f	Julia	McGarity		27273	747	2.40	
8/18/1917	c	m	Albert	McGill		19727		2.40	
7/8/1939	w	f	Carrie	McGill		22322	1164	6.00	
4/11/1930	c	m	John	McGill	Park	30951	736	4.00	

4/13/1915	w	w	Sallie	McGill		18708	334	2.75	
8/29/1915	c	w	Vinnie	McGirt		19225		2.40	
10/28/1929	c	f	Mary Lou	McGowan	Park	33149	687	4.00	
12/18/1920	c	m	Mack	McGraw		23957		2.40	
12/28/1955	w	f	Miss Susan Ann	McIntosh		no number	1424	27.50	
12/27/1919	c	m	Bright	McIver		23767		2.40	
12/8/1926	c	m	Vander	McIver	Park	29166	376	5.00	
5/16/1931	w	m	S[]	McKay		34406	992	4.00	
2/12/1925	c	m	Robert	McKee	Park	24324	245	5.00	
12/13/1929	c	f	Allie M.	McKelvie	Park	33171	700	4.00	
4/9/1935	c	m	Joseph	McKinley	Park	30586	1182	6.00	
1/31/1917	c	m	Nell	McKinley		20701		2.40	
9/15/1932	c	f	Mary	McKinnie	Park	28330	979		Used by S.C. - Embalming Board, Columbia, SC
12/2/1918	c	m	Pittman	McKnight		22557		2.40	
6/2/1930	w	m	Samuel J.	McKnight		32315	950	4.00	
8/5/1932	c	m	T. Tonny	McKnight	Park	20579	970	6.00	
4/8/1918	c	w	Julia	McKurne		16890		2.40	
6/3/1933	c	m	Flemming	McLaughlin	Park	36510	1041	6.00	
2/20/1934	c	f	Mig	McLaurin	Park	27299	1098	6.00	
11/28/1931	c	m	Ed.	McLaw	Park	32245	898	4.00	
2/13/1924	c	f	Margueret	McLean	Park	26913	161	5.00	
12/23/1933	c	m	Charles	McLeod	Park	37297	1087	6.00	
5/22/1915	c	m	Henry	McLeod		17194		2.75	
2/4/1930	c	m	John	McLilly	Park	33306	707	4.00	
8/6/1924	c	m	Thos.	McMakan	Park	12372	204	5.00	
12/18/1936	w	m	John	McManus		39668	1100	6.00	
9/9/1934	c	m	John Allen	McMarris	Park	14020	1137		Used by S.C. - Embalming Board, Columbia, SC
11/4/1915	w	w	Sarah Jane	McMillian		12240	377	2.40	
11.23.1926	c	f	Eliza	McMullin	Park	26720	374	5.00	
6/10/1922	c	f	Willora	McMullin		25782		2.40	
3/4/1930	c	m	Frank	McNair	Park	33000	721	4.00	
4/16/1931	c	m	Charlie	McNeil	Park	33406	844	4.00	
7/1/1922	w	m	Jamie A.	McQuerns		no number	702	2.40	
1/26/1932	c	f	Martha	McRae	Park	35664	924	4.00	
4/5/1915	c	w	Millie	McRae		18434		2.75	
7/20/1932	c	m	Walter	McRae	Park	23598	966	6.00	
5/30/1918	w	m	Albert Lee	McSwain		21347		2.40	Time of fire
6/22/1944	w	m	Hillard Y.	McWatters		33521	1250	9.50	
8/19/1931	c	f	Belle	Meador	Park	28809	879	4.00	
7/12/1917	c	w	Janie	Meadows		12912		2.40	
12/16/1935	w	f	Martha	Medlin		14348	1081	6.00	
4/21/1917	w	w	Mrs. M.J.	Meldrew		20950	441	2.40	
10/22/1924	w	m	E.B.	Melton		14293	764	2.40	
1/28/1934	c	f	Ida	Melton or Melfin	Park	30982	1162	6.00	
11/18/1927	w	f	Vinnie	Melville		27235	876	2.40	
3/5/1921	c	m	Henry	Merritt		6543		2.40	
3/30/1922	w	f	Mrs. Julia	Mew		25576	693	2.40	
7/18/1915	c	w	Nancy	Mew	Park	18803		5.00	
1/20/1917	c	m	Joe	Meyers		19371		2.40	
5/31/1924	c	f	Ida	Mickell	Park	27612	187	5.00	
3/19/1921	c	f	Sarah	Mickey		24732		2.40	
9/19/1930	c	m	Spencer	Mickins	Park	14648	786	4.00	
11/28/1931	c	f	Ella	Mickle	Park	31117	900	4.00	
3/19/1927	c	m	Isaac	Middleton	Park	20430	406	5.00	
8/15/1929	c	m	Jas.	Middleton	Park	32877	658	4.00	
10/18/1929	c	m	Nathanial	Middleton	Park	32474	679	4.00	
7/11/1915	c	m	Norman	Middleton		18571		2.40	

2/4/1932	c	m	Thos.	Middleton	Park	35143	926	4.00	
4/26/1934	c	m	Wm.	Middleton	Park	37409	1116	6.00	
8/28/1947	w	m	J.M.	Milam		no number	1310	17.50	
7/8/1952	w	f	Miss Addie	Miles		4622	1374	27.50	
10/7/1951	w	f	Mrs. Lillie E.	Miles		59299	1367	17.50	
11/20/1916	c	m	Pierce	Miles		20617		2.40	
1/24/1925	c	m	Tilman	Miles	Park	28221	246	5.00	
8/31/1916	w	m	William	Miles		20201	410	2.40	
2/20/1916	w	w	Angeline	Miller		18838	397	2.40	
7/4/1916	c	w	Carrie	Miller	Park	20094		5.00	
10/24/1928	c	m	Cebion or Sebe	Miller	Park	31703	564	5.00	
4/19/1928	c	m	Clinton	Miller	Park	31074	506	5.00	
10/9/1916	c	m	Dennis	Miller		20460		2.40	
4/14/1920	c	m	Frederick	Miller		23443		2.40	
3/5/1924	c	m	Henry	Miller	Park	11753	166	5.00	
4/22/1930	c	m	J.L.	Miller	Park	33740	743	4.00	
5/9/1947	w	m	Jeff	Miller		no number	1301	17.50	
9/29/1919	c	m	John	Miller		23276		2.40	
10/12/1938	c	f	Josephine	Miller	Park	20587	1479		Used by S.C. - Embalming Board, Columbia, SC
11/15/1923	w	f	Mary O.	Miller		26522	744	2.40	
2/26/1930	w	f	Merlissa	Miller		16859	943	4.00	
11/1/1956	w	f	Miss Annie	Miller		no number	1434	27.50	
9/28/1948	w	m	Payton	Miller		no number	1329	17.50	
12/17/1930	c	f	Sallie	Miller	Park	34686	810	4.00	
11/10/1922	c	m	Willie	Miller	Park	26115	27	5.00	
6/28/1935	c	m	Wm.	Miller	Park	24983	1201	6.00	
3/29/1930	c	m	John	Miller, Jr.	Park	33558	735	4.00	
3/15/1955	w	f	Bertha E.	Mills		35748	1413	27.50	
5/26/1948	w	f	Hattie	Millwood		no number	1320	17.50	
4/14/1944	w	f	Ada	Mims		19460	1249	9.50	
10/21/1931	c	m	Louis Hardy	Mims	Park	35640	890	4.00	
1/2/1924	c	m	Amos	Ming	Park	27217	145	5.00	
8/23/1929	c	m	Josephine	Ming	Park	6967	662	4.00	
4/30/1921	c	m	Alfred	Minnengin		24831		2.40	
1/9/1923	c	m	Frank	Minter	Park	25794	52	5.00	
7/11/1952	w	f	Miss Delorie	Mintz		4627	1375	27.50	
3/13/1930	w	m	Allen	Miody		31751	944	4.00	
1/24/1931	c	f	Amelia	Missouri	Park	32928	822	4.00	
12/11/1930	c	m	Jas.	Missouri	Park	32504	809	4.00	
12/24/1919	c	m	Thomas	Mitchel		no number		2.40	
5/18/1923	c	m	Edw.	Mitchell	Park	16934	76	5.00	
12/30/1929	c	f	Eula May	Mitchell	Park	31109	703	4.00	
8/20/1915	c	m	Gabe	Mitchell		19156		2.40	
6/20/1922	c	m	Joe	Mitchell		25766		2.40	
3/30/1916	c	w	Mamie	Mitchell	Park	19609		5.00	
8/15/1957	w	m	Mr. W. Orr	Mitchell		no number	1449	27.50	
2/16/1925	c	f	Nancie	Mitchell	Park	28220	251	5.00	
3/2/1933	c	m	Robt.	Mitchell	Park	26607	1019	6.00	
2/25/1932	c	f	Rosa	Mitchell		34506	-	4.00	coffin delivered to family w/order Dr. Williams -- sent out of city
6/30/1931	c	m	Wade	Mitchell	Park	13343	867	4.00	
9/27/1929	w	m	Henry	Mixon		32826	933	4.00	
7/17/1929	c	m	Salomon	Mixon	Park	29253	648	4.00	
7/14/1949	w	f	Mrs. Lizzie S.	Mize		no number	1340	17.50	
12/11/1924	w	m	John	Mizzelle		27954	771	2.40	
8/18/1915	c	m	Lerider	Mobley		19026		2.40	

9/4/1917	w	m	W.C.	Mobley		21455	492	2.40	
1/1/1916	c	m	Wade	Mobley		17660		2.40	
1/3/1923	c	m	Wm.	Mobley	Park	24695	49	5.00	
2/13/1943	w	m	Wm. Watson	Monden		50502	1228	9.50	
10/25/1917	w	m	Bueard	Monsees		20537	466	2.40	
3/25/1918	w	w	Nellie	Montague	Catholic	13358	496	2.40	
6/26/1920	c	m	Isaac	Montgomery		23853		2.40	
1/29/1918	c	m	James	Montgomery		21755		2.40	
2/13/1932	c	m	Ned	Montgomery	Park	35390	929	4.00	
10/22/1927	c	m	Will	Montgomery	Park	30596	462	5.00	
7/29/1922	c	f	Annie	Moody	Park	25602	3	5.00	
5/21/1928	c	m	Josh	Moody	Park	24827	514	5.00	
10/14/1932	c	m	Bub	Moon	Park	36723	984	6.00	
2/24/1916	c	m	Jessie	Moon		19138		2.40	
3/12/1931	w	f	Lou	Moon		12038	982	4.00	
11/26/1930	c	m	Calvin	Moore	Park	34360	801	4.00	
9/10/1915	c	m	Harry	Moore		18999		2.40	
8/11/1928	c	f	Hattie	Moore	Park	31313	541	5.00	
4/29/1927	c	m	Jake	Moore	Park	30062	416	5.00	
6/30/1934	c	f	Lucinda	Moore	Park	22193	1127	6.00	
12/14/1915	c	w	Lula	Moore	Park	19253		5.00	
4/2/1926	w	f	Mary	Moore		5867	822	2.40	
11/22/1938	w	f	Matilda	Moore		10650	1140	6.00	
7/13/1918	w	w	Mrs. Summerfield	Moore		21817	515	2.40	
3/2/1933	c	f	Nora	Moore	Park	35705	1018	6.00	
2/18/1927	w	m	Stonewall Jackson	Moore		17591	859	2.40	
8/7/1945	w	m	W.N.	Moore		28014	1269	9.50	price originally entered as \$12, marked down to \$9.50
11/27/1926	w	m	Willie	Moore		29140	850	2.40	
3/22/1917	w	w	Baby	Moorer		20912	433	2.40	
9/6/1933	c	m	Isaac	Morant	Park	27424	1058	6.00	
5/31/1927	c	f	Rosetta	Morant	Park	30149	423	5.00	
10/22/1930	c	f	Reatha	Morehead	Park	no number	793	4.00	died on way to Cola.
11/4/1922	w	f	Lenora	Morgan	Park	25521	709	2.40	
8/4/1915	c	w	Maggie	Morgan		19150		2.40	
7/11/1947	w	m	Ali	Moroclan		no number	1307	17.50	
12/3/1919	w	f	Elizabeth C.	Morrerl		23556	552	2.40	
2/9/1923	c	m	Butler	Morris	Park	26407	63	5.00	
8/31/1935	w	f	Gussie J.	Morris		23969	1078	6.00	
8/6/1915	w	w	Lula	Morris		9168	348	2.40	
10/27/1917	c	m	Matthew	Morrison		21207		2.40	
9/13/1917	c	m	Oliver	Morrison		21096		2.40	
1/7/1931	c	m	James	Morrow	Park	29149	817	4.00	
2/5/1929	w	m	Vernon	Morrow		17162	918	2.40	
3/1/1928	w	m	W.C.	Morrow		26320	886	2.40	
12/15/1917	c	m	Arthur	Moseley		21514		2.40	
9/2/1921	c	f	Ida S.	Moses	Park	23392		5.00	
7/26/1928	c	m	Bob	Mosley	Park	31123	532	5.00	
3/9/1944	w	m	Dewey	Mothershed		42378	1248	9.50	
9/28/1916	c	w	Lizzie	Mougon	Park	19938		5.00	
9/27/1923	c	m	Benjamin	Mouldrowe	Park	25510	114	5.00	
5/9/1930	c	m	David	Moultrie	Park	33650	748	4.00	
7/13/1929	c	f	Melia	Moultrie	Park	32579	644	4.00	
8/5/1925	c	m	Steven	Moultrie	Park	28375	283	5.00	
4/18/1922	c	m	Walter	Moultrie		25742		2.40	
2/27/1926	c	f	Hannah Eva	Moultry	Park	29086	319	5.00	
9/5/1922	c	m	Gus	Moye	Park	26076	11	5.00	

11/15/1916	c	m	Dimps	Muldrow		20180		2.40	
2/16/1918	w	w	Lena Manda	Mullenex		16480	489	2.40	
6/22/1951	w	f	Mrs. Bertie R.	Mullenix		30922	1361	17.50	
2/14/1916	c	m	John	Mundy		19128		2.40	
6/8/1928	c	f	Eleece	Murmerlyn	Park	31259	520	5.00	
1 ² /8/1928	c	m	Charlie	Murphy	Park	31100	581	5.00	
11/9/1915	c	w	Laura	Murphy	Park	19425		2.40	
2/24/1917	c	m	Alex	Murray	Park	16866		5.00	
11/6/1923	c	m	Benjamirre	Murray	Park	26904	130	5.00	
1/2/1925	c	m	Govenor	Murray	Park	23922	241	5.00	
5/17/1957	w	f	Miss D[]	Murray		no number	1443	27.50	
11/14/1915	c	m	John H.	Murrels		19351		2.40	
12/16/1915	c	w	Susan	Murry	Park	19311		5.00	
6/1/1922	c	m	Shade	Myerd		25784		2.40	
12/31/1932	c	m	Jack	Myers	Park	34373	1002	6.00	
10/16/1925	c	m	Thomas	Myers	Park	7131	291	5.00	
12/17/1918	c	m	Richard	Nance		22695		2.40	
9/5/1922	c	m	Robt.	Nance	Park	21620	13	5.00	
7/11/1941	w	f	Lucy	Napier		7221	1198	6.00	
8/3/1927	c	f	Mamie	Nash	Park	25199	436	5.00	
8/18/1927	c	f	Maggie	Neal	Park	29947	443	5.00	
6/13/1917	w	w	Mrs. Martha	Neal		11206	454	2.40	
3/21/1930	c	f	Eliza	Neeley	Park	21122	733	4.00	
1/28/1918	w	w	Elizabeth	Neely		14010	483	2.40	
3/15/1918	w	w	Jessie	Neil or O'Neil	Catholic	5236	494	2.40	
12/31/1925	c	m	Gerald	Neill	Park	22436	305	5.00	
8/12/1922	c	m	David	Nelson	Park	25749	6	5.00	
4/18/1923	w	f	Fay	Nelson		16623	717	2.40	
10/28/1921	w	m	Harkler	Nelson		24402	615	2.40	
10/25/1930	w	m	Jack	Nelson		33812	967	4.00	
10/20/1919	c	m	January	Nelson		23576		2.40	
10/14/1932	c	f	Julean	Nelson	Park	22842	985	6.00	
2/23/1916	c	w	Martha	Nelson	Park	14792		5.00	
7/29/1918	c	m	Thomas	Nelson		21356		2.40	
10/29/1947	w	m	Thomas	Nelson		no number	1316	17.50	
11/8/1915	c	m	William	Nelson		17308		2.40	
2/4/1921	c	f	Charlotte	Nesbet	Park	24101		5.00	
7/7/1934	c	f	Baby	Nesbit	Park	38471	1132	6.00	still born
2/4/1922	c	m	Wallace	Nesbitt		25534		2.40	
11/10/1927	w	m	Charlie J.	New		30360	874	2.40	
5/30/1918	w	m	H.D.	Newton		2757		2.40	Time of fire
11/26/1918	w	m	Buck	Nichols		17888		2.40	
6/19/1920	c	m	Jerry	Nick		23999		2.40	
7/2/1915	c	w	Mary	Nickerson		18777		2.40	
12/21/1918	w	f	Susan	Niel		8236	527	2.40	
7/29/1927	c	f	Mary	Nimmons	Park	10836	434	5.00	
6/8/1928	c	m	Tillman	Norman	Park	30607	519	5.00	
6/24/1924	w	f	Cynthia	Norris		26825	755	2.40	
4/21/1915	w	w	Martha	Norris		16673	370	2.75	
7/12/1951	w	f	Mrs. Florence	Norris		40824	1363	17.50	
11/14/1917	c	m	Alston	Nowell		20105		2.40	
6/24/1930	c	f	Pearl	Nowlin	Park	34021	757	4.00	
8/30/1954	w	f	Mrs. Ida	Oates		no number	1405	27.50	
4/3/1931	w	m	Luther	O'Conner		34504	986	4.00	
5/26/1937	w	f	Bettie	Odom		18456	1110	6.00	
8/23/1920	w	f	Della	Odom		24220	576	2.40	embalmed 8/18 8.00
6/15/1923	c	m	Wm.	Olden	Park	25997	86	5.00	
9/20/1919	c	w	Della	Oliver		23499		2.40	
4/24/1915	c	w	Janie	Oliver		18051		2.75	
4/19/1921	c	m	Tom	Oliver		24791		2.40	

11/19/1928	w	m	Bruce	O'Neal		25940	911	2.40	
1/28/1918	w	m	Evander	O'Neal		18070	482	2.40	
9/20/1950	w	f	Mrs. Marie	Orr		59453	1355	17.50	
8/19/1915	c	m	George	Osborn		19088		2.40	
6/8/1917	w	w	Hattie	Osteen		21029	452	2.40	
6/4/1932	w	m	Asberry	Oten		28069	1015	6.00	
3/26/1921	w	f	Julia	Ott		24680	597	2.40	
7/16/1921	c	m	Thomas	Ott		12643		2.40	
1/2/1945	w	f	Daisy	Owens		18023	1258	12.00	
2/13/1931	c	f	Ethel	Owens	Park	34841	830	4.00	
4/18/2003	w	f	Jane	Owens		4730	716	2.40	
5/30/1918	w	m	John	Owensey		15799		2.40	Time of fire
11/-/1940	w	m	Zeb	Owings		43990	1188	6.00	
9/13/1918	w	m	John	Pack		21787		2.40	
5/28/1925	w	f	Elizabeth	Padgett		5633	788	2.40	
3/12/1931	w	f	Mary Jane	Padgett		17777	983	4.00	
9/24/1921	c	f	Clarenda	Page		no number		2.60	Bringing in from State Park
7/10/1930	c	m	James M.	Page	Park	27453	760	4.00	
7/14/1936	w	f	Mills	Page		11805	1094	6.00	
10/18/1924	c	m	Paul	Painsett	Park	27860	224	5.00	
10/15/1921	c	m	James	Palmer		25303		2.40	
11/14/1915	c	m	John	Palmer		19482		2.40	
10/22/1924	c	f	Julia	Palmer	Park	14131	225	5.00	
1/18/1935	w	m	Jamie	Pappas		38168	1066	6.00	
1/12/1916	w	w	Hannah	Park		18147	392	2.40	
6/24/1932	c	f	Alice	Parker	Park	36337	958	6.00	
6/22/1920	w	f	Annie	Parker		19705	568	2.40	
2/5/1938	w	f	Lizzie	Parker		20557	1125	6.00	
5/17/1915	c	m	Daniel	Parks		18682		2.75	
7/3/1925	c	f	Lizzie C.	Parler	Park	26562	278	5.00	
2/4/1918	c	m	Dan	Partour		21141		2.40	
2/17/1919	c	w	Mary	Pate		22832		2.40	
11/21/1954	w	m	Mr. Levi	Pate		71990	1407	27.50	
4/7/1928	c	f	Sarah	Paterson	Park	18259	503	5.00	
1/17/1917	c	m	Henry	Patrick		20628		2.40	
9/23/1952	w	m	Mr. W.	Patrick		4670	1379	27.50	
1/6/1922	c	m	Anthony	Patterson		25520		2.40	
10/31/1940	w	m	John P.	Patterson		47696	1187	6.00	
2/8/1923	w	f	Mary	Patterson		26150	725	2.40	
11/26/1927	c	m	Ed	Patton	Park	28922	473	5.00	
7/10/1923	c	f	Ida	Paul	Park	19611	97	5.00	
5/4/1918	c	m	Reuben	Paulliny		21932		2.40	
1/5/1924	c	m	John	Pauls	Park	26145	147	5.00	
9/5/1958	w	m	E.A.F.	Payne		no number	1464	27.50	date of death 8/27/1958
2/12/1925	w	f	Susie	Payne		18791	774	2.40	
10/24/1936	w	m	J.M.	Peake		39047	1096	6.00	
3/27/1928	c	f	Betsey	Pearson	Park	28829	499	5.00	
12/14/1943	w	m	Earl M.	Pearson		51001	1242	9.50	
3/21/1930	c	m	John	Pearson	Park	26113	731	4.00	
8/25/1927	w	f	Kathleen	Pearson		29314	868	2.40	
8/30/1940	w	m	John	Peck		25601	1185	6.00	
7/10/1930	c	m	Willis	Pector	Park	34096	761	4.00	
3/12/1927	c	m	Geo.	Peele or Pooler	Park	29823	403	5.00	
2/13/1918	w	m	Mitchell	Peeler		21788		2.40	
9/17/1943	w	m	George	Peirano (Bargianos)		47030	1238	9.50	note re name, changed this to George Bargianos
5/28/1925	w	f	M.G.	Pelot		9416	789	2.40	
6/4/1915	c	m	Eddie	Pendergrast		18429		2.40	
2/20/1950	w	m	Hatton T.	Penland		no number	1342	16.00	

5/9/1930	c	m	Jas. V.	Peques	Park	31763	747	4.00	
5/18/1923	w	f	Marguirite	Peques		12232	732	2.40	
8/11/1928	c	f	Bessie	Perkins	Park	31584	540	5.00	
11/24/1922	c	m	James K.	Perry	Park	25925	35	5.00	
3/3/1934	c	m	John	Perry	Park	37645	1099	6.00	
4/12/1918	c	w	Winnie	Perry		17743		2.40	
9/5/1923	c	f	Viola	Peterbark	Park	26549	111	5.00	
9/19/1950	w	m	Baby Boy	Peters		63421	1354	15.00	
1/27/1917	c	m	James	Peters		20209		2.40	
10/4/1918	c	w	Lizzie	Peterson	Park	14932		5.00	
10/12/1921	c	f	Sue	Peterson	Park	20748		5.00	
11/19/1955	w	m	Arnold	Petree		72839	1423	27.50	buried 11/22/1955
8/18/1953	w	m	Mr. Frank	Phiester		21072	1396	27.50	
7/6/1929	c	f	Mahilia	Phillips	Park	28063	640	4.00	
7/7/1940	w	f	Eva Lorick	Phillips		37420	1184	6.00	
4/13/1937	w	f	Rosa	Phillips		40886	1104	6.00	
6/24/1930	c	f	Sallie	Phillips	Park	33466	759	4.00	
1/4/1937	w	f	Susan	Phillips		24821	1102	6.00	
3/18/1920	c	m	Truss	Phillips		7295		2.40	
3/9/1916	c	m	Lewis	Phoenix		19553		2.40	
7/24/1929	c	f	Lucinda	Phoenix	Park	21167	651	4.00	
6/11/1942	c	f	Cora	Pickens		no number	no number	10.00	embalmed
1/17/1923	c	m	Guy	Pickens	Park	26316	55	5.00	
2/28/1929	c	f	Emma	Pickett	Park	16429	600	5.00	
7/17/1918	c	m	Sam	Pickett		22141		2.40	
6/22/1933	c	m	David	Pierce	Park	37399	1045	6.00	
4/23/1921	c	m	Daw	Pierce		24434		2.40	
9/21/1918	c	m	James	Piersons		21966		2.40	
3/14/1922	w	m	Jerry F.	Pilot		9417	691	2.40	
4/19/1928	c	f	Lula	Pinckney	Park	31080	505	5.00	
7/17/1929	c	f	Mary	Pinckney	Park	32290	649	4.00	
3/24/1933	c	f	Rosa	Pinckney	Park	23289	1026	6.00	
8/19/1932	c	m	Calvin	Pines	Park	36478	972	6.00	
4/3/1939	w	m	Edw. F.	Pinkham		43807	1154	6.00	
7/31/1931	w	m	John R.	Pinland		23518	998	4.00	
9/14/1953	w	m	George E.	Pinson		28437	1397	27.50	
3/5/1932	w	m	Joe	Pitts		13728	1010	4.00	
9/29/1932	c	f	Mary Jane	Pitts	Park	30647	982	6.00	
12/23/1927	c	f	Lena Fay	Poe	Park	27140	480	5.00	
2/12/1916	c	m	Clifford	Polite		19722		2.40	
8/21/1924	c	f	Lula	Polite	Park	26605	212	5.00	
6/20/1928	w	m	John	Polson		30821	896	2.40	
9/6/1924	w	f	Jane	Poole		27841	759	2.40	
11/23/1926	w	f	Annie May	Poore		26698	849	2.40	
10/30/1920	c	m	Caesar	Pooser		18839		2.40	
11/8/1917	c	m	J.F.	Poosey		13901		2.40	
9/24/1926	w	m	John Julius	Pope		29237	842	2.40	
9/2/1944	w	m	Willard C.	Pope		no number	1252	9.50	
5/11/1918	c	w	Addie	Porter		22022		2.40	
10/12/1929	c	m	John	Porter	Park	33690	677	4.00	
4/9/1935	c	f	Phylis	Porter	Park	31058	1180	6.00	
9/22/1926	c	f	Sarah	Porter	Park	29471	360	5.00	
1/14/1918	c	m	Alfred	Posey		20865		2.40	
8/17/1933	c	m	Elliott	Posey	Park	10519	1057	6.00	
12/22/1928	c	f	Emma	Posey	Park	30327	585	5.00	
7/1/1921	w	f	Ellen	Poston		10555	604	2.40	
2/5/1953	w	f	Mrs. Ollie	Poston		4811	1381	27.50	
3/23/1917	w	w	Joseph	Poteet		17606	434	2.40	
9/5/1917	c	m	Wm.	Potter		21178		2.40	

							no number		Used by S.C. - Embalming Board, Columbia, SC
7/8/1943	c	f	Lorene R.	Pough	Park	50469			embalmed 8/15 8.00
8/19/1920	c	f	Josephine	Pouncey		24129		2.40	
1/24/1921	c	m	Earle	Powe		24577		2.40	
6/27/1922	c	m	Alex	Powell		25846		2.40	
11/18/1933	c	f	Annie Mary	Powell	Park	37801	1076	6.00	
1/8/1942	w	f	Caroline	Powell		25217	1203	6.00	
6/15/1932	c	f	Christina	Powell	Park	33930	957	6.00	
3/12/1931	w	m	Melvin	Powell		32603	984	4.00	
10/3/1915	c	m	Robert	Powell		18793		2.40	
2/28/1924	w	m	William	Powell		26051	748	2.40	
10/21/1931	c	m	William	Powell	Park	21468	891	4.00	
1/31/1955	w	f	Mrs. Donie	Powers		no number	1412	27.50	
10/8/1921	c	f	Grace	Prather		25101		2.40	
2/23/1933	c	f	Essie	Pressley	Park	32131	1016	6.00	
3/2/1920	c	m	Malochia	Preston		23313		2.40	
4/24/1915	c	w	Annie	Price		18240		2.75	
6/19/1926	c	m	Gainmore	Price	Park	13563	343	5.00	
5/30/1918	w	m	Herbert H.	Price		20619		2.40	Time of fire
1/11/1932	w	f	Laura	Price		35851	1005	4.00	
11/5/1915	c	w	Mary M.	Price	Park	18976		5.00	
9/15/1928	c	f	Sara	Price	Park	17046	549	5.00	
1/31/1940	w	m	William H.	Price		19781	1176	6.00	
4/13/1921	c	m	Jim	Prichard		24726		2.40	
10/25/1917	c	w	Jeffrie	Pringle		21087		2.40	
10/20/1923	c	f	Susan	Pringle	Park	27077	124	5.00	
3/7/1923	c	f	Maria	Priscock	Park	26213	66	5.00	
4/26/1945	w	m	Tom	Pritchard		49237	1265	12.00	
4/12/1927	c	f	Mattie	Proctor	Park	29919	413	5.00	
12/26/1916	c	m	Thomas	Prothro		17785		2.40	
12/24/1923	c	m	James	Pruitt	Park	26276	141	5.00	
2/13/1918	w	m	Andrew	Puckett		19677	487	2.40	
10/5/1923	c	f	Sallie	Pugh	Park	26793	115	5.00	
7/2/1929	w	m	Jim	Pully		32518	931	4.00	
3/13/1953	w	f	Miss Bessie	Putman		4859	1384	27.50	
12/7/1915	w	w	Elizabeth	Putnam		4882	387	2.40	
5/18/1923	c	m	Walter	Pylar	Park	16414	77	5.00	
6/1/1918	w	m	John	Quarles		21853	505	2.40	
2/17/1928	w	m	John	Quarles		29876	883	2.40	
5/21/1921	c	f	Sophia	Quarles		24940		2.40	
3/3/1934	c	f	Nora	Quattlebaum	Park	35333	1102	6.00	
3/16/1959	w	m	John R.	Queen		no number	1472	27.50	date of death 3/12/1959
10/6/1928	c	f	Bertha	Quillan	Park	31724	557	5.00	
2/6/1932	c	f	Minnie	Quinn	Park	34501	927	4.00	
2/25/1930	c	f	Lily	Rainey	Park	33247	718	4.00	
8/12/1952	w	m	Mr. Pike	Rainwaters		33170	1377	27.50	
1/28/1920	c	m	Sandy	Raley		22902		2.40	
7/1/1921	w	m	John T.	Ramey		24953	608	2.40	
7/18/1933	c	f	Rosa	Ramon	Park	35551	1048	6.00	
10/8/1947	w	m	Foster	Ramsey		no number	1313	17.50	
10/5/1920	w	m	James H.	Ramsey		24044	584	2.40	
5/16/1932	c	f	Laura	Ramsey	Park	35470	954	6.00	
1/25/1917	w	w	Alice	Randolph		20728	425	2.40	
8/10/1915	w	w	Annie	Ranger		18135	375	2.40	
11/27/1915	c	w	Viola	Ratley	Park	18845		5.00	
2/23/1924	c	f	Josie	Rause	Park	20816	164	5.00	
7/18/1924	c	m	Thomas	Ravenel	Park	5571	199	5.00	
7/17/1928	w	f	Leah E.	Rawl		no number	899	2.40	
12/21/1931	c	m	Wash	Rawl	Park	35295	909	4.00	
1/28/1922	w	m	Billy	Rayane		25548	690	2.40	

3/21/1923	c	f	Carrie	Rayane	Park	20155	67	5.00	
4/14/1925	w	f	Nellie	Raybon		23801	783	2.40	
4/22/1931	w	m	W.E.	Rayow		32154	989	4.00	
8/30/1923	w	f	Elizabeth	Ready		24047	741	2.40	
10/17/1928	w	m	Walter	Rearden		23339	908	2.40	
5/25/1939	w	m	Robert	Rebb		42932	1158	6.00	
1/8/1920	w	m	Andrew J.	Ree		23760	557	2.40	
11/30/1932	c	f	Annie	Reed	Park	35974	998	6.00	
6/20/1923	c	f	Carrie	Reed	Park	26725	88	5.00	
4/1/1919	c	w	Charity	Reed	Park	20698		5.00	
3/27/1926	c	m	George	Reed	Park	27995	330	5.00	
2/28/1935	c	m	Henry	Reed	Park	38924	1171	6.00	
6/10/1915	c	w	Mary	Reed		18405		2.40	
2/18/1948	w	f	Martha Jane	Reese		no number	1318	17.50	
1/12/1938	w	f	Eleanor	Reeves		42602	1122	6.00	
1/17/1923	c	m	Felix	Reeves	Park	25508	56	5.00	
12/21/1931	c	m	Jim	Reeves	Park	35813	910	4.00	
6/26/1929	c	f	Mamie	Reeves	Park	32642	637	4.00	
2/16/1926	c	m	Rufus	Reeves	Park	20296	316	5.00	
10/30/1915	c	m	James	Region		19205		2.40	
8/11/1928	c	m	Buster	Reid	Park	19898	539	5.00	
5/21/1927	c	m	Henry	Reid	Park	30078	420	5.00	
4/2/1924	c	m	Haskell	Reikard	Park	19933	175	5.00	
8/18/1915	w	w	Eanil	Reister		19220	350	2.40	Raised and Shipped Burial made in Elmwood Cemetery, Sec. 61, E1/2, Lot 32, Grave 10
9/20/1932	w	f	Ida L.	Reynolds	Elmwood	36685	-	6.00	
9/14/1933	c	f	Rebecca	Rhett	Park	37588	1061	6.00	
6/4/1921	c	m	Henry	Rice		24579		2.40	
12/3/1928	c	m	Jas. W.	Rice	Park	31116	578	5.00	
4/20/1916	c	w	Mamie	Rice	Park	18319		5.00	
12/20/1953	w	m	Mr. Lester H.	Rice		67963	1401	27.50	
11/17/1927	c	f	Roberta	Rice	Park	29988	472	5.00	
3/5/1926	c	m	Ruben	Rice	Park	26951	322	5.00	
6/26/1926	c	m	Ed	Richards	Park	26446	347	5.00	
9/21/1918	c	m	A.C.	Richardson		19386		2.40	
9/13/1929	c	m	Abram	Richardson	Park	23345	665	4.00	
3/11/1933	c	m	Alonzo	Richardson	Park	21017	1022	6.00	
2/1/1916	c	w	Anna	Richardson	Park	18504		5.00	
6/22/1931	w	m	Arthur McCoy	Richardson		29407	994	4.00	
10/18/1929	c	m	Cabel	Richardson	Park	30191	680	4.00	
7/8/1915	c	m	Ceola	Richardson		19057		2.40	
1/6/1922	c	m	Dolph	Richardson		25154		2.40	
8/29/1919	c	m	Elias	Richardson		23246		2.40	red number 800
12/29/1917	c	m	Irwin	Richardson		17408		2.40	
4/12/1918	c	w	Isabella	Richardson		20303		5.00	brought in from Park 4/9/18
7/6/1928	c	m	Jim	Richardson	Park	26474	525	5.00	
12/4/1915	c	m	John	Richardson		19525		2.40	
10/8/1917	c	m	John	Richardson		21483		2.40	
7/11/1927	c	f	Lou	Richardson	Park	30243	432	5.00	
5/16/1932	c	m	Martin	Richardson	Park	13000	952	6.00	
12/8/1916	c	m	Milledge	Richardson		20569		2.40	
8/10/1923	c	f	Millie C.	Richardson	Park	11249	105	5.00	
11/5/1921	c	m	Parker	Richardson		21494		2.40	
2/5/1927	c	f	Sophie	Richardson	Park	28970	395	5.00	
3/12/1935	c	m	Weston H.	Richardson	Park	27459	1175	6.00	
5/17/1929	c	m	Willie	Richardson	Park	16369	617	4.00	

1/14/1927	w	m	Charlie	Richburg		29299	856	2.40
11/5/1918	w	f	Effie	Richey		11468		2.40
10/29/1920	w	w	Nancy J.	Richey		24293	586	2.40
5/10/1953	w	m	Mr. Van	Riding		no number	1390	27.50
2/4/1933	c	f	Rosa	Ridley	Park	30829	1011	6.00
2/24/1944	w	m	Wm.	Rierdon		9878	1246	9.50
6/21/1917	w	w	Sarah	Riggs		20707	457	2.40
6/1/1916	w	w	Francis	Rikard		18402	402	2.40
11/20/1920	c	m	Frank	Riley		24490		2.40
12/5/1916	c	m	George W.	Riley		18327		2.40
10/19/1916	w	w	Sarah I.	Riley		20431	416	2.40
10/31/1931	c	m	Jule	Rinehart	Park	34335	892	4.00
12/31/1938	w	m	J.G.	Ritter		44366	1145	6.00
3/4/1916	c	w	Isabelle	Rive	Park	17937		5.00
4/25/1916	c	m	Anthony	Rivers		19947		2.40
10/29/1925	c	f	Hattie	Rivers	Park	28831	294	5.00
3/24/1931	c	m	John	Rivers	Park	34941	841	4.00
9/23/1922	c	f	Louisa	Roach	Park	26110	21	5.00
9/28/1951	w	f	Mrs. Bonnie	Roach		42458	1365	17.50
4/6/1920	c	m	Tom	Robb		18519		2.40
12/3/1928	c	m	Eugene	Roberson	Park	31918	577	5.00
11/26/1954	w	m	Mr. Van Buren	Roberson		2746	1408	27.50
7/21/1930	c	m	Richard	Roberson	Park	24121	765	4.00
8/17/1916	c	w	Hattie	Roberts		20183		2.40
11/6/1915	c	w	Janie B.	Roberts	Park	19229		5.00
7/15/1957	w	f	Miss N[]	Roberts		no number	1444	27.50
7/20/1937	w	f	Mrs. Sarah	Roberts		41780	1114	6.00
8/23/1935	w	m	Wm. P.	Roberts		20441	1076	6.00
9/19/1916	c	m	Boyd	Robertson		18487		2.40
12/17/1930	c	f	Icy	Robertson	Park	10660	811	4.00
12/8/1930	c	m	Jesse Bella	Robertson	Park	15543	803	4.00
11/23/1934	c	m	Joe	Robertson	Park	36924	1154	6.00
5/7/1932	c	f	Lillie	Robertson	Park	35035	950	6.00
11/16/1922	c	m	Powell	Robertson	Park	24519	32	5.00
6/3/1918	w	m	Wm.	Robertson		15164	506	2.40
12/5/1931	c	f	Nevery Ann	Robins	Park	35360	905	4.00
8/18/1927	c	f	Cornelia	Robinson	Park	16000	445	5.00
10/12/1934	c	f	Flora	Robinson	Park	37425	1149	6.00
4/15/1921	c	m	Gus	Robinson		22891		2.40
6/6/1929	c	f	Kathleen	Robinson	Park	32601	626	4.00
3/26/1927	c	f	LeDella	Robinson	Park	25361	408	5.00
5/26/1920	c	w	Mary	Robinson	Park	19126		5.00
11/8/1929	c	f	Paralee	Robinson	Park	33206	693	4.00
1/31/1935	c	m	Pat	Robinson	Park	33516	1166	6.00
4/19/1934	c	f	Rebecca	Robinson	Park	21065	1115	6.00
3/20/1930	c	m	Robt.	Robinson	Park	32922	730	4.00
11/30/1917	c	f	Rosa	Robinson		21690		2.40
7/15/1930	c	f	Sarah	Robinson	Park	30229	763	4.00
4/25/1921	c	f	Silvia	Robinson		24223		2.40
5/7/1932	c	m	William	Robinson	Park	36160	949	6.00
5/31/1927	c	f	Adaline	Rodman	Park	30164	424	5.00
3/28/1924	c	f	Maggie	Roe	Park	26874	174	5.00
2/8/1922	c	m	Dave	Rogers		10661		2.40
4/26/1929	c	f	Ellen	Rogers	Park	32060	612	5.00
7/15/1915	c	m	Mack	Rogers		17987		2.40
10/15/1921	w	f	Susie	Rogers		24498	617	2.40
1/16/1942	w	m	George	Rollins		38121	1205	6.00
10/5/1934	w	m	Jim	Rollins		31863	1062	6.00
2/27/1957	w	m	Mr. Henry	Rollins		no number	1441	27.50
7/11/1927	w	m	A.F.	Rome		21805	864	2.40
12/18/1925	c	f	Caroline	Rondin	Park	28930	303	5.00

3/6/1931	c	m	Fred	Roney	Park	14979	835	4.00	
3/12/1921	c	m	Lewis	Roof		no number		2.40	
2/23/1924	c	f	Roxanna	Rook	Park	25569	162	5.00	
12/11/1915	c	m	Frederick	Rose		19161		2.40	
12/24/1930	c	f	Georgia	Rose	Park	34533	814	4.00	
12/22/1953	w	m	Mr. Wallace W.	Rose		no number	1400	27.50	
8/6/1931	c	f	Mattie B.	Roseboro	Park	34283	877		Used by S.C. - Embalming Board, Columbia, SC
9/27/1924	c	m	L.S.	Roseborough	Park	26143	218	5.00	
6/17/1916	c	w	Rosa	Roseborough		20015		2.40	
12/3/1928	c	m	Boley	Rosey	Park	31986	579	5.00	
6/21/1916	c	w	Nancy	Ross		19937		2.40	
1/31/1920	c	m	Perry	Routh		23797		2.40	
10/21/1925	w	f	Rose Alice	Rowell		11431	802	2.40	
2/26/1932	w	m	Thos. J.	Rowell		34840	1008	4.00	
1/24/1931	w	f	Phoebe	Rowland		34636	977	4.00	
7/13/1915	c	m	Lindsay	Rucker		17830		2.40	
7/12/1921	c	w	Adaline	Ruder	Park	17765		5.00	
2/28/1935	c	m	Hilliard	Rumph	Park	4361	1170	6.00	
8/27/1915	w	m	W.F.	Runyon		18607	352	2.40	
11/25/1931	c	m	John	Rushing	-	no number	-	5.50	coffin per instructions Dr. Williams, called for by truck
1/2/1918	w	w	Pearl	Rushton		19104	476	2.40	
8/6/1924	c	m	Bob	Russell	Park	25659	205	5.00	
9/22/1928	w	m	Carl	Russell		18537	904	2.40	
5/19/1923	c	f	Charlotte	Russell	Park	17527	78	5.00	
6/28/1935	c	f	Delia	Russell	Park	34610	1202	6.00	
9/10/1919	c	m	Jackson	Russell		no number		2.40	
4/30/1918	c	w	Lavenia	Russell		18162		5.00	brought in from Park; red number 600
7/26/1923	w	m	Mark	Rutherford		25296	738	2.40	
1/27/1920	c	f	Mary	Rutherford		23792		2.40	
2/24/1916	c	m	William	Rutherford		18397		2.40	
5/20/1915	c	m	Son	Ruthledge		18593		2.75	
4/26/1922	c	m	Henry	Rutledge		22257		2.40	
5/25/1918	c	m	James	Rutledge		20770		2.40	
8/22/1919	c	m	Simon	Rutledge		no number		2.40	
7/17/1918	c	w	Indiana	Sab	Park	20782		5.00	
4/9/1935	c	m	Leroy	Sales	Park	36102	1181	6.00	
11/25/1939	w	m	Estes	Salesby		29820	1171	6.00	
9/29/1932	c	m	Charlie	Salmons	Park	36669	981	6.00	
12/11/1931	c	f	Mamie	Salter	Park	35827	906	4.00	
11/8/1929	c	m	Mose	Salter	Park	33167	695	4.00	
2/25/1927	c	f	Laura	Samuel	Park	29797	398	5.00	
1/11/1932	c	f	Mary	Samuel	Park	33062	918	4.00	
2/19/1931	c	f	Roxie	Samuel	Park	34254	833	4.00	
7/3/1930	w	f	Amiee	Sanders		22517	953	4.00	
5/5/1917	w	m	Benjamin	Sanders		20840	444	2.40	
7/27/1916	c	m	David	Sanders		20196		2.40	
3/24/1933	c	f	Eliza	Sanders	Park	35647	1027	6.00	
11/14/1924	c	m	Elliott	Sanders	Park	28019	232	5.00	
5/1/1926	c	m	Geo.	Sanders	Park	27062	337	5.00	
10/20/1916	w	m	James	Sanders		13608	417	2.40	
6/5/1917	w	m	James W.	Sanders		21100	451	2.40	
10/13/1937	c	m	Joe	Sanders	Park	42367	1396		Used by S.C. - Embalming Board, Columbia, SC

1/14/1927	w	m	Joseph	Sanders		11947	857	2.40
8/16/1915	w	w	Mary W.	Sanders		6238	349	2.40
1/3/1922	w	f	Nancy E.	Sanders		25500	687	2.40
10/4/1919	c	w	Queen Esther	Sanders		23340		2.40
7/31/1930	c	m	Joe	Sanders, Jr.	Park	34138	769	4.00
12/29/1922	w	m	Archie	Sanderson		23604	730	2.40
11/24/1917	c	m	Simon	Sandle		21614		2.40
10/28/1916	c	m	Jack	Saratt		20463		2.40
5/21/1942	w	m	H. Jasper	Savage		45464	1210	9.50
4/20/1935	c	f	Sallie Lou	Saxson	Park	38782	1187	6.00
10/31/1918	w	m	Jarvis H.	Scarborough		22057		2.40
8/2/1920	c	m	Joe	Schroder		4384		2.40 embalmed 8/1 8.00
9/5/1924	c	f	Ellen	Scipio	Park	no number	215	5.00
5/28/1931	c	f	Millie	Scipio	Park	21447	860	4.00
10/17/1928	c	m	Chester	Scott	Park	31681	561	5.00
3/18/1919	c	f	Emma	Scott		20802		2.40
2/12/1925	c	f	Estelle	Scott	Park	27597	243	5.00
7/1/1926	c	m	Henry	Scott	Park	27543	350	5.00
11/8/1929	c	f	Mary D.	Scott	Park	26702	698	4.00
11/17/1920	c	m	Paul	Scott		24419		2.40
4/10/1917	c	w	Bina	Scrivern	Park	16629		5.00
9/23/1922	c	m	Jack	Scruggs	Park	24815	19	5.00
12/10/1924	w	m	Geo. N.	Seabolt		27242	770	2.40
5/30/1915	c	w	Janie	Seaborn		13954		2.75
1/18/1924	c	f	Magie	Searle	Park	23099	151	5.00
4/1/1932	c	m	John	Searles	Park	35029	940	4.00
5/26/1916	w	w	Mary Ann	Sears		18390	401	2.40
6/29/1918	w	m	J. Ellis	Seay		no number	512	2.40
8/22/1923	w	f	Maybell	Seebry		14920	740	2.40
10/28/1929	c	m	Willie	Segars	Park	33066	685	4.00
5/1/1928	c	f	Hannah Eva	Seiger	Park	30274	510	5.00
2/23/1924	c	m	Nelson	Seightnes	Park	24338	165	5.00
10/7/1931	c	f	Brunie	Sellars	Park	32846	885	4.00
9/2/1936	c	m	Theodore	Sellers	Park	25443	1288	Used by S.C. - Embalming Board, Columbia, SC
9/22/1950	w	m	Charlie	Sereak		no number	1357	17.50
10/15/1925	w	f	Lillie	Settles		18409	801	2.40
5/14/1947	w	m	Claude P.	Setzer		no number	1303	17.50
1/20/1917	c	m	Ned	Sevain		19770		2.40
4/3/1917	w	w	Amanda	Sexton		20020	435	2.40
7/15/1920	w	m	George	Sexton		24157	574	2.40 embalmed 7/13 8.00
7/22/1921	c	f	Mary	Seymore		24010		2.40
2/9/1916	w	w	Angeline	Shackelford		19579	396	2.40
11/5/1925	c	f	Annie	Shackelford	Park	26926	297	5.00
7/10/1930	w	m	J.W.	Shaller (or Thompson)		18692	958	Used by S.C. - Embalming Board, Columbia, SC
9/20/1915	w	m	Eugene	Sharlys		9577	376	2.40
2/2/1944	w	f	Dorothy	Sharpe		6267	1244	9.50
2/26/1944	w	m	Baby	Shaw		51200	1247	3.50
8/24/1928	c	m	Dock	Shaw	Park	31602	545	5.00
12/18/1915	c	m	Sam	Shaw		19572		2.40
11/5/1928	c	f	Sarah	Shaw	Park	31621	569	5.00
8/22/1916	c	w	Sifhia	Shaw		20289		2.40
5/13/1915	w	m	James J.	Shed		16976	340	2.75
8/9-10/1033	c	m	Joe	Shephard	Park	37564	1053	6.00 Used by S.C. Embalming Board, Columbia, SC
4/17/1930	w	m	Thos. H.	Sheppard		27893	946	4.00
9/6/1915	c	w	Ellen	Sherard	Park	19004		5.00

8/5/1925	c	m	Albert	Shirer	Park	27406	284	5.00	
5/6/1915	c	w	Jane	Shirer		16583		2.75	
10/16/1916	w	m	Richard	Shirley		20497	415	2.40	
8/13/1915	c	w	Margareta	Shive	Park	18821		5.00	
7/7/1919	w	w	Mary	Shorts		23041	540	2.40	
1/7/1929	c	f	Lavenia	Shular	Park	32035	595	5.00	
3/24/1931	c	m	Peter	Shuler	Park	33367	842	4.00	
3/24/1915	w	m	J.D.	Shumaker		9991	322	2.75	
11/3/1921	c	f	Viola	Sidburg		24866		2.40	
3/14/1922	w	m	John S.	Siggins		22114	692	2.40	
5/30/1918	w	m	Elbert Lee	Sillman		18215		2.40	Time of fire
4/16/1932	c	m	Henry	Simlin or Simons	Park	33343	945	4.00	
7/3/1925	c	f	Jane	Simmone	Park	25024	276	5.00	
8/4/1917	c	m	A.J.	Simmons		21362		2.40	
12/18/1915	c	m	Bill	Simmons		18860		2.40	
11/17/1917	c	m	Boston	Simmons		18617		2.40	
4/13/1921	c	f	Charlotte	Simmons		24601		2.40	
2/28/1925	c	m	Chas.	Simmons	Park	28105	255	5.00	
10/31/1923	c	m	Cleveland	Simmons	Park	27113	129	5.00	
5/20/1924	c	f	Florence	Simmons	Park	27226	184	5.00	
8/14/1934	c	f	Frances	Simmons	Park	37459	1141	6.00	
10/18/1929	c	m	Gibbs	Simmons	Park	23275	681	4.00	
3/22/1924	c	m	Jacob	Simmons	Park	21851	172	5.00	
1/18/1916	c	m	Jerry	Simmons		19597		2.40	
12/6/1917	c	w	Lizzie	Simmons		20610		2.40	
8/18/1915	c	w	Maggie	Simmons		18836		2.40	
6/6/1931	c	f	Maggie	Simmons	Park	33779	862	4.00	
3/1/1928	w	f	Samantha	Simmons		30950	888	2.40	
8/23/1915	c	m	Tony	Simmons		14593		2.40	
6/15/1939	w	f	Mrs. Ella	Simms		41055	1161	6.00	
12/11/1930	c	f	Cora	Simon	Park	34615	807	4.00	
8/21/1915	c	m	James	Simons		18470		2.40	
11/24/1917	c	m	Jerry	Simons		20799		2.40	
11/13/1925	c	f	Alice	Simpson	Park	28684	299	5.00	
6/22/1939	w	f	Elizabeth Avery	Simpson		43533	1163	6.00	
12/14/1917	c	m	Isaac	Simpson		4989		2.40	
10/4/1927	c	m	Boe	Sims	Park	30395	454	5.00	
9/2/1927	c	f	Irene	Sims	Park	30424	448		Used by S.C. - Embalming Board, Columbia, SC
7/28/1917	c	m	John	Sims		21166		2.40	
11/26/1919	c	w	Minnie	Sims		23566		2.40	
12/3/1951	w	f	Mrs. Maggie	Sims		43212	1372	17.50	
11/20/1920	c	m	Ruben	Sims		24387		2.40	
10/27/1917	c	w	Roselta	Sinclair		21592		2.40	
1/26/1932	c	f	Sallie	Sing	Park	11535	923	4.00	
1/17/1918	c	m	Beauregard	Singleton		21756		2.40	
11/28/1928	c	m	Correy	Singleton	Park	10452	572	5.00	
1/15/1926	c	m	Drayfus	Singleton	Park	10779	309	5.00	
7/10/1923	c	m	Fred	Singleton	Park	26426	96	5.00	
12/21/1931	c	f	Lizzie	Singleton	Park	34590	912	4.00	
1/4/1916	c	w	Mary	Singleton		19632		2.40	
7/12/1917	c	w	Mary	Singleton		18689		2.40	
7/12/1915	c	w	May	Singleton		18819		2.40	
12/31/1919	c	m	Paul	Singleton		20097		2.40	
3/8/1943	w	m	H.O.	Skipper		42445	1229	9.50	
12/2/1922	w	f	Rowena	Skipper		22477	721	2.40	
6/29/1917	c	m	Frank	Slatar		19537		2.40	
7/17/1915	c	w	Flora	Slater	Park	18901		5.00	
11/14/1938	w	f	Catherine	Sluder		37147	1139	6.00	
11/4/1916	c	m	Abram	Small		20342		2.40	

12/21/1921	c	w	Grace	Small		25485		2.40
4/19/1920	c	f	Louisa	Small	Park	18931		5.00
9/4/1917	c	m	Ben	Smalls		19343		2.40
11/26/1930	w	f	Ida	Smalls		32746	974	4.00
10/18/1923	c	f	Lima	Smalls	Park	26962	120	5.00
12/1/1919	c	f	Nancy	Smalls	Park	23522		5.00
4/5/1918	c	w	Chloe	Smart		17747		2.40
6/24/1921	c	f	Aline	Smiling		24844		2.40
10/5/1929	c	m	Govan	Smiling	Park	31580	672	4.00
2/20/1920	c	m	Alonza	Smith		23847		2.40
10/1/1915	c	w	Amanda	Smith	Park	18388		5.00
9/15/1926	c	f	Beone	Smith	Park	29457	357	5.00
5/26/1923	c	m	Bethel	Smith	Park	25809	83	5.00
12/30/1930	c	m	Broadus	Smith	Park	9500	815	4.00
3/28/1951	w	m	Charles Arnold	Smith		55497	1359	17.50
1/1/1927	w	m	D.M.	Smith		26337	854	2.40
10/22/1918	w	m	D.W.	Smith		22332		2.40
5/25/1926	c	m	Dan	Smith	Park	25930	340	5.00
9/22/1934	c	f	Dandelyou	Smith	Park	33266	1145	6.00
4/20/1951	w	m	Edward Luther	Smith		63992	1360	17.50
4/19/1940	c	m	Ell. L.	Smith	Park	40802	1583	6.00
9/17/1928	w	m	Ellie A.	Smith		31664	903	2.40
6/8/1917	c	w	Essie	Smith		21121		2.40
8/23/1922	w	f	Fronie	Smith		26053	704	2.40
9/2/1920	c	m	Geo	Smith		24139		2.40
7/16/1917	c	m	Geo.	Smith		21225		2.40
4/30/1937	w	f	Hesse	Smith		41070	1106	6.00
12/13/1923	c	f	Isabelle	Smith	Park	26706	136	5.00
10/30/1926	c	m	Jack	Smith	Park	28698	367	5.00
3/18/1929	w	m	Jas. P.	Smith		22733	924	2.40
11/20/1916	c	m	Jim	Smith		20585		2.40
7/2/1924	c	m	John	Smith	Park	25407	194	5.00
12/2/1931	c	m	John	Smith	Park	35728	903	4.00
4/16/1932	c	m	Joseph	Smith	Park	6961	947	4.00
2/14/1934	c	f	Lessie H.	Smith	Park	36100	1096	6.00
1/15/1945	w	m	Lindsay	Smith		30041	1259	12.00
4/3/1931	w	f	Lizzie	Smith		30049	988	4.00
11/8/1944	w	m	Lobert	Smith		no number	1255	9.50
6/10/1940	w	m	Lucine	Smith		24937	1182	6.00
4/28/1921	c	f	Lula	Smith	Park	23503		5.00
11/2/1927	c	f	Mardelia	Smith	Park	30551	464	5.00
7/13/1915	c	w	Mary	Smith		18551		2.40
4/14/1917	c	w	Mary	Smith		20812		2.40
6/14/1924	c	f	Mary	Smith	Park	26860	190	5.00
8/7/1935	w	f	Mary E.	Smith		25433	1074	6.00
8/14/1934	c	f	Mattie	Smith	Park	20371	1139	6.00
9/24/1957	w	f	Miss Sarah	Smith		no number	1448	27.50
2/13/1931	w	f	Miss T.	Smith		24988	979	4.00
9/1/1950	w	m	Mr. James W.	Smith		62057	1353	17.50
7/21/1953	w	m	Mr. Jesse	Smith		31297	1395	27.50
11/17/1927	c	f	Rebecca	Smith	Park	30457	471	5.00
1/17/1923	c	f	Salina	Smith	Park	25796	57	5.00
8/11/1928	c	m	Sam	Smith	Park	31139	538	5.00
9/17/1938	w	f	Sarah Inez	Smith		28885	1135	6.00
4/28/1943	w	m	Theodore S.	Smith		30318	1231	9.50
9/8/1916	c	m	Thomas	Smith		19757		2.40
10/30/1948	w	m	Wallace (Willey)	Smith		no number	1330	17.50

patient number
corrected

7/29/1930	c	m	Will	Smith	Park	34105	767	4.00	
9/16/1919	c	m	Willie	Smith		no number		2.40	
7/10/1923	c	m	Willie	Smith	Park	26769	94	5.00	
10/21/1920	w	m	Woodward W.	Smith		22744	585	2.40	
6/3/1918	w	m	Lee	Smoak		21873	507	2.40	
11/16/1928	c	f	Molly	Smoak	Park	31120	570	5.00	
3/26/1953	w	m	Mr. Joe	Smoke		4875	1386	27.50	
2/5/1938	w	f	Gladys	Smook		14586	1126	6.00	
1/18/1924	c	m	Sylvester	Smyles	Park	24632	153	5.00	
8/18/1917	c	m	Walker	Smyles		18902		2.40	
8/18/1927	c	m	Isaac	Snell	Park	29890	442	5.00	
11/17/1922	w	m	R. Harley	Snell		26180	726	2.40	
9/16/1931	w	m	Hugh	Snipes		35117	1000	4.00	
12/31/1925	c	m	John	Snipes	Park	19372	306	5.00	
7/18/1933	w	f	Mary	Snipes		37201	1039	6.00	
1/8/1919	c	m	Wm.	Snowden		21998		2.40	
6/26/1926	w	m	P.D.	Solesbee		29113	834	2.40	
9/4/1925	w	f	Barbara	Sons		8180	797	2.40	
10/26/1939	c	m	Waddell	Sortor	Park	42697	1552		Used by S.C. Embalming Board, Columbia, SC
12/19/1925	c	f	Lula	Sowell	Park	24618	304	5.00	
9/3/1932	c	m	Neil	Span	Park	34440	977	6.00	
10/5/1920	c	f	Eva	Spann	Park	23873		5.00	
3/13/1919	c	m	Lee	Spann		22735		2.40	
5/5/1917	c	m	Tom	Spann		19812		2.40	
7/24/1926	c	m	Wm.	Spann	Park	28223	354	5.00	
6/6/1931	c	m	Allen	Spearman	Park	21181	861	4.00	
4/11/1915	c	m	Mister	Spearman		12076		2.75	
7/18/1948	w	m	Mr. James	Spearman		no number	1325	17.50	
12/5/1918	w	m	Wm. W.	Spearman		22298	522	2.40	
7/17/1923	c	f	Annie	Spears	Park	26038	98	5.00	
10/22/1917	c	m	Pauley	Speeches		21328		2.40	
9/8/1944	w	f	Malvima	Spell		no number	1253	9.50	embalmed, \$10
1/18/1917	w	w	Hazel L.	Spencer		14243	423	2.40	
8/23/1929	c	m	Leroy	Spencer	Park	20583	663	4.00	
6/4/1921	c	m	Paul	Spencer		22344		2.40	
1/20/1955	w	f	Malinda A.	Spires		no number	1410	27.50	
3/4/1916	w	m	Bill	Spring		19780	398	2.40	
3/15/1951	w	f	Miss Everett	Spring		12518	1358	17.50	
11/29/1933	c	f	Eloise	Springs	Park	35169	1081	6.00	
2/21/1957	w	f	Mrs. Sallie	Springs		no number	1439	27.50	
12/31/1938	w	f	Haley	Sprouse		44296	1146	6.00	
3/13/1934	c	f	Mary	Squire	Park	29898	1106	6.00	
4/1/1922	w	m	Floyd	Stafford		20053	694	2.40	
2/11/1928	w	m	Reid	Stanley		18854	881	2.40	
12/10/1921	c	m	Gus	Stansler		18440		2.40	
12/21/1931	c	f	Carrie B.	Stark	Park	24936	911	4.00	
7/13/1915	c	m	Douglas	Starks		19076		2.40	
11/8/1929	c	m	John	Starks	Park	33183	691	4.00	
3/18/1932	w	f	Mae	Starns		31446	1012	4.00	
3/18/1924	c	f	Ned	Starr	Park	27411	171	5.00	
9/2/1920	w	m	James P.	Stauford		16498	579	2.40	embalmed 8/28 8.00
10/6/1926	w	m	Joseph	Steadman		23241	843	2.40	
4/29/1915	c	m	Will	Steele		10359		2.75	
5/18/1923	w	f	Effie	Stein		no number	731	2.40	
7/11/1930	w	f	Alice	Stephens		33965	959	4.00	
6/11/1942	w	m	Cecil	Stephens		47122	1213	9.50	
9/2/1920	c	w	Grace	Stephens		24211		2.40	
11/15/1918	c	f	Hattie	Stephens		22554		2.40	
12/15/1915	c	w	Hegar	Stephney	Park	19289		5.00	

8/17/1916	c	m	Frank	Sterling		20283		2.40	
6/28/1928	c	f	Carrie	Stevens	Park	27403	522	5.00	
4/17/1931	c	f	Dido	Stevens	Park	24199	847	4.00	
1/12/1934	w	m	Edw.	Stevens		20592	1047	6.00	
5/14/1945	w	f	Lily	Stevens		53593	1266	9.50	price originally entered as \$12, marked down to \$9.50
3/27/1925	c	f	Victoria	Stevens	Park	28310	259	5.00	
4/20/1915	c	w	Elizabeth	Stevenson		18603		2.75	
2/17/1927	c	m	Martin	Stevenson	Park	29858	396	5.00	
7/27/1951	w	f	Mrs. Sallie	Stevenson		22990	1364	17.50	
10/4/1916	c	m	Thomas	Stevenson		18679		2.40	
11/15/1943	w	f	Agnes	Stewart		24747	1240	9.50	
5/21/1926	w	f	Emma	Stewart		22090	832	2.40	
3/24/1942	w	m	Grant	Stewart		19945	1208	6.00	
4/16/1956	w	m	Mr. Frederick C.	Stewart		no number	1427	27.50	
2/13/1932	c	m	Osborn	Stewart	Park	26669	928	4.00	
2/20/1934	c	f	Sallie	Stewart	Park	36759	1097	6.00	
11/13/1930	w	f	Georgia	Still		24474	972	4.00	
3/1/1922	c	m	-	Still Born		no number		-	
2/27/1931	w	f	Catherine A.	Stokes		32884	981	4.00	
11/29/1933	c	m	Len	Stokes	Park	37634	1079	6.00	
6/13/1947	w	f	Miss Bunch	Stokes		no number	1306	17.50	
12/8/1925	w	m	Muldrow	Stokes		28759	811	2.40	
7/12/1915	w	w	Nancy	Stokes		13345	345	2.40	
9/24/1917	c	w	Rosa Lee	Stokes		21280		2.40	
7/10/1920	w	w	Caroline	Stone		10393	570	2.40	embalmed 8.00
5/7/1915	c	w	Irene	Stone		18667		2.75	
11/30/1939	w	f	Mary	Stone		13193	1172	6.00	
5/3/1924	c	f	Alice P.	Stoney	Park	26547	182	5.00	
2/17/1926	w	f	Betty Lee	Stoney		19895	820	2.40	
9/10/1936	w	f	Pholonia	Stover		32756	1095	6.00	
8/7/1945	w	m	Robert	Stover		2757	1268	9.50	price originally entered as \$12, marked down to \$9.50
5/12/1917	c	m	Sam	Stover		20669		2.40	
4/14/1917	c	w	Patsy	Stradford	Park	19731		5.00	
10/5/1925	w	m	Leon	Stratton		27526	800	2.40	
2/4/1918	w	w	Mandy	Strickland		16925	485	2.40	
3/18/1924	w	m	Nat	Strickland		25870	749	2.40	
10/2/1947	w	f	Rena	Strickland		no number	1311	17.50	
2/16/1918	c	m	Harvey	Strother		20723		2.40	
4/19/1926	c	m	Flenn A.	Stubbs	Park	26347	334	5.00	
1/27/1919	w	w	Eugenia	Studley		no number	536	2.40	
1/18/1927	c	m	Mack	Suander or Smith	Park	27186	389	5.00	
4/20/1915	c	m	Pierce	Suber		18553		2.75	
8/30/1915	c	w	Fannie	Sullivan		18998		2.40	
6/7/1915	c	m	Harrison	Sullivan		18840		2.40	
5/17/1929	c	m	John	Sullivan	Park	32501	619	4.00	
8/6/1924	c	m	Willie	Sullivan	Park	27347	206	5.00	
10/8/1947	w	f	Susan	Summeral		no number	1312	17.50	
7/12/1915	c	w	Alice	Summers	Park	17707		5.00	
6/5/1915	c	m	Joe	Summers		18789		2.40	
8/26/1920	c	m	Henry	Sumter		24273		2.40	embalmed 8/21 8.00
2/4/1941	w	f	Martha Chandler	Sunnery		41958	1191	6.00	
11/17/1925	w	f	Mary Jane	Suofford		11487	806	2.40	
8/15/1930	c	f	Bertha	Suoney	Park	34215	774	4.00	

11/30/1915	c	m	Adalph	Sweat		19348		2.40	
1/1/1935	c	f	Maybelle	Sweat	Park	26026	1161	6.00	
7/22/1915	w	m	D.J.	Sweeney		18643	346	2.40	
6/4/1925	c	m	Moses	Sysell	Park	28184	272	5.00	
4/15/1929	c	m	Virgil	Talbert	Park	32349	609	5.00	
8/17/1921	c	m	Wade	Talbert		24379		2.40	
12/28/1939	w	m	Tom J.	Tallison		39462	1174	6.00	
7/22/1921	c	f	Jane	Tarbet	Park	21224		5.00	7/17/1921
7/1/1918	w	w	Daisy	Tarlton		22247	513	2.40	
1/15/1926	c	m	Columbus	Tast	Park	25544	310	5.00	
8/8/1926	w	m	Wayman	Tate		13517	839	2.40	
1/28/1916	c	w	Bella	Taylor	Park	19145		5.00	
4/30/1930	c	f	Eliza	Taylor	Park	23167	746	4.00	
5/24/1924	c	f	Ida	Taylor	Park	26492	186	5.00	
6/6/1930	c	m	J. Preston	Taylor	Park	33926	753	4.00	
5/28/1917	c	w	Janie	Taylor		21053		2.40	
9/6/1915	c	w	Josephine	Taylor		19141		2.40	
4/12/1922	c	f	Josie	Taylor		24678		2.40	
2/5/1916	w	w	Juntu M.J.	Taylor		9771	394	2.40	
3/28/1915	w	w	Minnie	Taylor		17742	333	2.75	
6/16/1917	w	m	Robert M.	Taylor		21162	455	2.40	
7/28/1920	c	f	Minerva	Telford		12795		2.40	
1/29/1926	w	f	Alice	Temple		22849	817	2.40	
4/19/1926	c	m	Wade	Tennant	Park	27606	333	5.00	
9/5/1923	c	f	Georgian	Terry	Park	21269	109	5.00	
3/5/1926	c	m	Monday	Terry	Park	28888	321	5.00	
3/20/1926	w	m	Wm. J.	Terry		28908	821	2.40	
11/23/1916	w	m	Laurence	Thigpen		20490	420	2.40	
5/14/1926	c	m	Bee	Thomas	Park	27039	338	5.00	
2/19/1931	c	m	Charlie	Thomas	Park	34848	831	4.00	
1/23/1919	c	f	Eliza	Thomas	Park	21076		5.00	
4/24/1924	c	f	Eliza	Thomas	Park	24711	179	5.00	
9/9/1916	c	w	Laura	Thomas		20380		2.40	
7/20/1957	w	f	Miss Butis Francis	Thomas		no number	1445	27.50	
9/14/1918	w	w	Missouri	Thomas		no number		2.40	
4/22/1931	w	m	Traywick	Thomas		25818	990	4.00	
3/29/1928	c	m	Walter	Thomas	Park	31014	501	5.00	
10/14/1927	c	m	Willie	Thomas	Park	29821	459	5.00	
12/16/1919	w	m	Bishop Pierce	Thomason		23608	556	2.40	
11/13/1915	c	m	Benjamin	Thompson		19001		2.40	
1/4/1918	w	m	Bert	Thompson		21755		2.40	"no slate no." entered and crossed out
7/21/1915	c	w	Bessie	Thompson		18643		2.40	
9/27/1915	c	m	Charlie	Thompson		19324		2.40	
11/9/1916	c	m	Daniel	Thompson		20164		2.40	
3/9/1920	c	m	Dock	Thompson		22852		2.40	
10/22/1942	c	m	Dudley	Thompson	Park	21392	no number		Used by S.C. - Embalming Board, Columbia, SC
12/16/1919	c	m	Ed.	Thompson		23408		2.40	
10/8/1917	c	w	Ellen	Thompson		20118		2.40	
6/12/1915	c	w	Emma	Thompson		18758		2.40	
2/15/1928	c	f	Emma	Thompson	Park	30700	491	5.00	
3/18/1919	c	m	Frank	Thompson		20381		2.40	
7/30/1915	c	w	Genivid	Thompson	Park	19038		5.00	
8/25/1915	c	m	George	Thompson		19014		2.40	
12/3/1930	c	f	Janie	Thompson	Park	32363	802	4.00	
7/21/1928	c	f	Julia	Thompson	Park	31454	531	5.00	
2/16/1933	c	m	Lewis	Thompson	Park	37048	1012	6.00	

9/1/1922	c	f	Martha	Thompson	Park	25152	9	5.00	
6/8/1948	w	f	Mary	Thompson		no number	1321	17.50	
12/21/1921	c	w	Millie	Thompson	Park	23117		5.00	
1/16/1942	w	f	Mimmie Lee	Thompson		33436	1204	6.00	
2/21/1930	c	m	Reeder	Thompson	Park	33513	713	4.00	
6/14/1915	c	m	Silas	Thompson		18260		2.40	
8/9/1921	c	m	Simon	Thompson		24995		2.40	
3/16/1934	w	m	Tish	Thompson		36649	1050	6.00	
3/27/1916	c	m	William	Thompson		19646		2.40	
7/27/1934	c	m	Willie	Thompson	Park	38487	1034	6.00	
8/23/1920	w	m	Frank	Threat		24248	575	2.40	embalmed 8/21 8.00
12/13/1924	c	f	Elizabeth	Thurman	Park	27774	235	5.00	
10/22/1918	w	w	Mary	Tierney		7165		2.40	
12/2/1937	w	f	Mrs. Many	Tilley		40594	1119	6.00	
5/31/1923	c	m	John	Timbers	Park	21578	84	5.00	
6/12/1918	w	m	John B.	Timmerman		13199	510	2.40	
12/13/1919	w	f	Viola	Timmerman		23039	554	2.40	
3/16/1918	w	m	Booker B.	Tinsley		21896	495	2.40	
12/18/1925	w	f	Emma	Tinsley		28901	812	2.40	
12/13/1918	w	f	Maggie	Tirns		16535	521	2.40	
6/3/1918	c	m	Newton	Tisdale		18520		2.40	
7/18/1933	w	m	Geo. W.	Tobin		16933	1040	6.00	
10/6/1928	c	m	Sam	Toby	Park	31005	556	5.00	
6/6/1915	w	w	Hattie Bell	Todd		18936	344	2.40	
5/30/1918	w	m	James Christian	Todd		19019		2.40	Time of fire
4/1/1932	c	f	Narcissus	Todd	Park	36080	943	4.00	
1/3/1923	c	m	Joshua	Toliver	Park	26319	50	5.00	
11/29/1933	c	m	Hilliard	Tolliver	Park	18152	1080	6.00	
2/21/1940	c	m	Felix	Townsend	Park	46078	1575	6.00	
5/6/1915	w	w	Julia	Trafner		18675	339	2.75	
3/7/1939	w	m	Peter H.	Trahan		44457	1153	6.00	
9/19/1956	w	m	Mr. James E.	Traynham		no number	1430	27.50	
5/22/1916	c	boy	Albert	Tribble		19936		2.40	
2/6/1918	w	w	Etta	Tribble		21796	486	2.40	
2/13/1929	c	f	Maggie	Truesdale	Park	26240	597	5.00	
9/22/1927	w	m	Leonard	Truett		29998	871	2.40	
2/18/1920	c	m	Andrew	Truman		23297		2.40	
1/21/1933	c	f	Lillian	Trusdale	Park	36959	1006	6.00	
8/17/1933	c	m	Julius	Truwell	Park	37568	1055	6.00	
6/5/1918	c	w	Annie	Tucker	Park	19926		5.00	
5/7/1932	c	f	Dora	Tucker	Park	35861	951	6.00	
11/26/1917	w	w	Liza	Tudder		1918	470	2.40	
12/28/1931	c	m	Leary	Tulmore or Kirby	Park	31384	916	4.00	
8/11/1918	w	f	Bessie	Tuncil		21249	130	2.40	
9/11/1915	w	m	Aaron L.	Turner		19197	354	2.40	
9/30/1933	c	m	Edward	Turner	Park	33371	1062	6.00	
9/5/1942	w	f	Jane	Turner		22967	1222	9.50	
6/5/1918	w	m	Jessie E.	Turner		21744	509	2.40	
3/5/1924	c	m	John	Turner	Park	no number	167	5.00	
6/26/1929	c	f	Mary	Turner	Park	23717	636	4.00	
2/28/1933	w	f	Martha Ellen	Tygert		35682	1027	6.00	
1/17/1923	c	m	James	Tyler	Park	25171	58	5.00	
6/26/1926	c	m	Lincoln	Tyler	Park	27057	348	5.00	
12/8/1947	w	m	Tim T.	Tyree		no number	1317	17.50	
2/2/1917	c	w	Martha	Uman	Park	19902		5.00	
1/28/1957	w	f	Miss Florence	Usher		no number	1436	27.50	
10/9/1956	w	f	Miss Ida Estelle	Usher		no number	1433	27.50	
8/16/1958	w	m	Ruteph	Vafentins		no number	1462	72.50	special casket oversize

11/7/1922	c	m	Zebulin	Valentine	Park	18506	29	5.00
7/17/1925	c	m	Gibbie	Vance	Park	28632	280	5.00
6/16/1930	c	m	Harry	Vanderhorst		13253	755	4.00
8/11/1954	w	f	Miss Cissy	Varnadore		38866	1404	27.50
6/22/1933	w	f	Sarah E.	Vaughan		37374	1036	6.00
11/5/1925	c	f	Elizabeth	Vaughn	Park	27368	298	5.00
8/16/1928	w	f	Ida Mae	Vaughn		30981	901	2.40
10/22/1921	c	m	Phillip	Vaughn		24974		2.40
11/24/1922	c	m	Austin	Vaught	Park	25907	33	5.00
10/4/1934	c	m	Don	Vereen	Park	38453	1147	6.00
11/22/1915	c	w	Flora	Vicks		18958		2.40
3/19/1927	c	m	Lillian	Virgil	Park	29365	407	5.00
8/23/1935	c	m	Toney Luther	Vought	Park	31194	1211	6.00
5/28/1917	w	w	Mary	Waddell		21036	450	2.40
3/22/1924	w	m	Frank	Wade		27180	750	2.40
9/22/1928	w	m	J.A.	Wade		30461	905	2.40
10/26/1918	c	m	Joe	Wade		18008		2.40
8/22/1929	w	m	John S.	Wade		27181	932	4.00
1/6/1930	c	m	John	Wadkins	Park	32054	704	4.00
2/12/1925	c	f	Hattie	Wakefield	Park	28178	244	5.00
5/25/1918	w	m	W.H.	Waldew		10032	503	2.40
1/21/1933	c	m	Brown or Bryant	Walker	Park	37001	1005	6.00
1/20/1923	c	m	Cap	Walker	Park	22137	60	5.00
1/14/1919	c	w	Cely	Walker	Park	14366		5.00
9/6/1919	w	m	Eli Frank	Walker		22098	546	2.40
9/5/1922	c	m	Jake	Walker	Park	25550	14	5.00
12/24/1927	w	m	James	Walker		6663	878	2.40
10/6/1937	w	f	Laura	Walker		41627	1116	6.00
9/14/1922	c	f	Lottie	Walker	Park	22222	18	5.00
1/3/1919	w	f	Lucy	Walker		19458	531	2.40
1/19/1920	c	f	Margaret	Walker	Park	9701		5.00
9/2/1936	c	m	Monroe	Walker	Park	21901	1287	Used by S.C. - Embalming Board, Columbia, SC
8/20/1918	c	w	Narcissus	Walker	Park	22353		5.00
8/6/1931	c	f	Rebecca	Walker	Park	34380	875	4.00
7/29/1924	c	m	Willie	Walker	Park	27135	202	5.00
4/22/1915	w	m	Archie	Wallace		15680	335	2.75
3/18/1926	c	f	Belle	Wallace	Park	19733	327	5.00
4/24/1931	c	m	Deas	Wallace	Park	19823	851	4.00
5/17/1929	c	m	Geo.	Wallace	Park	30765	618	4.00
3/18/1932	c	m	Powell	Wallace	Park	25393	933	4.00
8/18/1925	w	m	Barney B.	Wallce		27203	796	2.40
9/11/1915	c	w	Lena	Walls	Park	19231		5.00
2/21/1916	c	m	Arthur	Walton		18924		2.40
9/27/1924	c	m	Geo.	Ward	Park	27320	219	5.00
3/28/1940	w	f	Maggie Walker	Ward		34670	1178	6.00
6/6/1929	c	f	Lizzie	Wardlaw	Park	32567	627	4.00
1/28/1922	c	m	Arthur	Ware		24441		2.40
1/10/1922	c	f	Mary Ann	Ware		25535		2.40
10/26/1915	c	m	Benjamin	Waring		19160		2.40
12/30/1921	c	m	Wm.	Warner		25377		2.40
7/11/1931	w	m	Peter K.	Warnken		7783	997	4.00
5/7/1918	w	w	Minnie Lee	Warr		12158	500	2.40
2/25/1949	w	f	Mrs. Addie	Warr		no number	1334	17.50
11/16/1915	c	m	Alfred	Warren		19028		2.40
11/28/1915	w	w	Blanch	Warren		12576	384	2.40
9/12/1934	w	f	Hattie C.	Warren		14545	1061	6.00
8/31/1916	w	m	J.K.	Warren		20306	411	2.40

4/25/1919	c	m	Bony	Washington		23053		2.40
10/21/1915	c	m	Cornelius	Washington		19302		2.40
6/16/1930	c	f	Elsie	Washington	Park	33975	756	4.00
5/25/1918	c	w	Francis	Washington		21937		2.40
3/27/1925	c	m	Geo.	Washington	Park	5261	260	5.00
9/14/1915	c	m	James	Washington		19299		2.40
11/5/1926	c	m	John	Washington	Park	28061	370	5.00
7/1/1927	c	f	Josephine	Washington	Park	29871	429	5.00
4/19/1924	c	f	Martha	Washington	Park	25649	178	5.00
11/26/1919	c	w	Mary	Washington	Park	23614		5.00
12/16/1933	c	f	Matilda	Washington	Park	35710	1084	6.00
6/25/1923	c	m	Morrison	Washington	Park	9216	90	5.00
9/22/1935	c	f	Ora Belle	Washington	Park	39410	1208	Used by S.C. - Embalming Board, Columbia, SC
3/3/1934	c	m	Richard	Washington	Park	38171	1101	6.00
10/20/1915	w	m	John	Waters		19426	373	2.40
6/24/1932	w	m	G.L.	Watkins		36388	1017	6.00
#####	c	m	John	Watkins	Park	23931	893	4.00
5/8/1937	w	f	Lucretia	Watkins		22439	1108	6.00
12/29/1920	c	m	Ralph Foster	Watkins	Park	21641		5.00
5/23/1934	c	f	Carrie Belle	Watson	Park	38196	1119	6.00
8/16/1928	c	f	Gussie	Watson	Park	31572	543	5.00
6/21/1915	c	m	Joe	Watson		18574		2.40
11/20/1930	c	m	John	Watson	Park	20293	797	4.00
9/3/1931	c	f	Lannie	Watson	Park	35325	883	4.00
2/4/1943	w	f	Mallie	Watson		36126	1227	9.50
8/25/1927	w	f	Martha	Watson		21714	869	2.40
3/27/1926	c	m	Pierce	Watson	Park	28822	329	5.00
7/11/1927	c	f	Sarah	Watson	Park	27261	433	5.00
8/14/1918	c	m	James	Watson		20255		2.40
9/30/1919	c	m	Jessie	Watson		23471		2.40
8/17/1916	c	m	Austins	Watsons		20202		2.40
6/1/1928	w	m	Marion E.	Watt		30340	895	2.40
8/11/1927	w	m	John W.	Watts		30095	865	2.40
3/27/1936	w	m	M.A.	Watts		35328	1085	6.00
3/6/1917	c	child	Margurite	Watts	Park	19245		5.00
4/20/1928	w	m	Perry	Watts		30783	891	2.40
7/25/1918	w	m	Thomas	Watts		18526	518	2.40
9/23/1952	w	m	Mr. Wade H.	Weatherford		4669	1378	27.50
12/1/1915	c	w	Epsey	Weathers		19504		2.40
12/14/1934	c	f	Mary Etta	Weaver	Park	38814	1157	6.00
2/24/1917	w	m	W.D.	Weaver		20719	428	2.40
6/19/1929	w	m	W.C.	Webb		29697	930	4.00
9/8/1915	c	w	Mary	Webster		19247		2.40
9/27/1928	c	f	Susan	Weeys	Park	31158	553	5.00
9/22/1935	c	m	John	Welborn	Park	37932	1207	Used by S.C. - Embalming Board, Columbia, SC
3/19/1921	c	m	J.C.	Weldon		21763		2.40
6/3/1936	w	m	Marvin A.	Welk		38906	1089	6.00
5/9/1917	c	boy	Ramon	Wells	Park	20928		5.00 w/Park is notation 5/4/17
5/30/1918	w	m	T.H.	Wells		6239		2.40 Time of fire
5/19/1920	c	m	Bob	West		24069		2.40
4/6/1943	w	m	C.G.	West		25072	1230	9.50
7/21/1928	c	m	James	West	Park	31420	532	5.00
12/31/1915	w	w	Emma	Westbrooks		19627	389	2.40
4/7/1915	c	w	Bettie	Westfield	Park	12606		5.00
6/25/1924	c	m	John	Westfield	Park	6914	192	5.00
12/16/1916	c	w	Charity	Wheeler		20396		2.40
4/26/1917	c	w	Nancy	Wheeler		20983		2.40

9/25/1919	c	m	Jim	Whit		23894		2.40	
9/27/1923	c	m	Scipio	Whitaker	Park	19327	113	5.00	
3/30/1959	w	m	Amos	White		no number	1473	27.50	date of death 3/30/1959
9/12/1923	c	f	Betsy	White		no number	no number	-	S.C. Board of Embalmg; used in Columbia, SC
3/23/1918	c	m	Bill	White		20001		2.40	
11/8/1927	c	m	Charleston	White	Park	30587	465	5.00	
2/24/1933	w	m	Cobern W.	White		35788	1025	6.00	
6/26/1929	c	f	Dora	White	Park	32687	638	4.00	
6/16/1920	c	f	Ellen	White	Park	12484		5.00	
2/21/1940	w	m	G.W.	White		no number	1344	16.00	
10/28/1942	w	m	Jerry W.	White		29430	1224	9.50	
11/30/1932	c	m	Jim	White	Park	36538	995	6.00	
1/2/1924	c	m	John	White	Park	26957	143	5.00	
11/29/1930	c	f	Katie S.	White	Park	34425	800	4.00	
10/10/1933	c	f	Lucy	White	Park	37542	1064	6.00	
10/31/1916	c	m	Luke	White		16588		2.40	
8/28/1916	c	w	Lula	White		20205		2.40	
3/19/1925	w	f	Maggie	White		28309	781	2.40	
10/12/1923	c	m	Millard	White	Park	26921	119	5.00	
5/30/1918	w	m	Walter	White		8560		2.40	Time of fire
5/15/1917	c	w	Winnie	White	Park	19109		5.00	
12/15/1917	w	w	Annie	Whitlock		9010	473	2.40	
1/31/1917	c	w	Hinretta	Whitmire	Park	20613		5.00	
6/17/1931	c	m	Charlie	Whitmore	Park	35067	864	4.00	
5/17/1917	c	w	Charity	Whitner		21014		2.40	
3/26/1932	c	m	James	Whitner	Park	33144	936	4.00	
7/10/1928	w	f	Lorena	Whittle		27495	898	2.40	
5/27/1955	w	m	William A.	Whittle		no number	1416	27.50	
1/31/1958	w	f	Ellen	Whitworth		no number	1455	27.50	
1/21/1933	c	m	W.C.	Wiggins	Park	36875	1007	6.00	
9/29/1932	w	m	Robert Boyd	Wilbanks		36711	1021	6.00	
6/14/1924	c	m	Jim	Wilcox	Park	27617	189	5.00	
11/22/1957	w	m	Mr. W.A.	Wilcox		no number	1451	27.50	
5/10/1928	c	m	Walker	Wilcox	Park	29742	513	5.00	
7/21/1915	c	w	Ellen	Wilde	Park	18622		5.00	
3/17/1922	c	m	Billy	Wilder		25430		2.40	
10/1/1915	c	m	Vergil	Wilder		19249		2.40	
3/19/1931	c	m	Horace	Wilds	Park	20064	837	4.00	
4/30/1918	c	w	Lou C.	Wiley		21416		2.40	
7/26/1923	c	f	Martha	Wiley	Park	26841	101	5.00	
1/23/1930	w	f	Francis	Wilkes		22936	942	4.00	
5/31/1918	w	m	James	Wilkes		22088	504	2.40	
11/10/1916	c	m	Ed	Wilkins		20442		2.40	
6/21/1919	w	m	Thos.	Wilkins		12173	538	2.40	Thos. Wilkins #538. Disentered Aug. 30, 21 shipped to Mena, Ark.
5/6/1933	c	m	Harrison	Wilks	Park	17840	1033	6.00	
6/6/1915	c	m	Mose	William		13891		2.40	
9/18/1924	c	m	Abraham	Williams	Park	no number	217		Used by S.C. Embalmg Board, Columbia, SC
6/17/1919	c	m	Adam	Williams	Park	19820		5.00	
1/7/1929	c	m	Andy	Williams	Park	20917	593	5.00	
6/11/1934	c	f	Annie	Williams	Park	33378	1122	6.00	
7/2/1915	c	m	Ascar	Williams		18912		2.40	
4/25/1921	c	f	Beatrice	Williams	[Park]	12831		5.00	
2/7/1917	c	w	Beulah	Williams	Park	17919		5.00	
5/21/1928	c	f	Carrie	Williams	Park	31173	515	5.00	

3/1/1923	c	m	Charlie	Williams	Park	26322	64	5.00
2/24/1930	c	m	Charlie	Williams	Park	33475	714	4.00
3/12/1935	c	m	Clifford	Williams	Park	34465	1174	6.00
9/10/1915	c	w	Daisy	Williams	Park	16508		5.00
2/5/1924	c	m	Daniel	Williams	Park	27194	159	5.00
9/2/1921	c	f	Della	Williams	Park	17552		5.00
1/3/1934	c	f	Dottie	Williams	Park	35797	1090	6.00
11/5/1925	w	m	Ed	Williams		27523	803	2.40
10/3/1930	c	m	Edd	Williams	Park	34249	789	4.00
7/26/1935	c	m	Edgar	Williams	Park	37956	1206	6.00
8/3/1950	w	m	Edward A.	Williams		14888	1350	16.00
3/17/1922	c	m	Elias	Williams		13599		2.40
2/14/1930	c	f	Emily	Williams	Park	33508	710	4.00
6/21/1920	c	m	Felix	Williams		3966		2.40
2/21/1950	w	f	Florie	Williams		no number	1343	16.00
8/23/1935	c	m	Geo. W.	Williams	Park	33238	1210	6.00
4/26/1929	c	f	Ginnie	Williams	Park	25012	611	5.00
6/1/1924	c	m	Henry	Williams	Park	27619	188	5.00
10/1/1929	c	m	Isom	Williams	Park	32777	670	4.00
12/19/1924	c	m	Jake	Williams	Park	20264	237	5.00
8/9/1915	w	m	James W.	Williams		19064	374	2.40
1/29/1927	c	m	Jas.	Williams	Park	29556	392	5.00
3/16/1918	c	m	Jim	Williams		21593		2.40
8/3/1927	c	m	Jim	Williams	Park	30182	438	5.00
11/16/1928	c	m	Joe	Williams	Park	31163	571	5.00
6/6/1929	c	m	Joern Henry	Williams	Park	32143	625	4.00
7/19/1915	c	m	John	Williams		18723		2.40
3/8/1916	c	m	John	Williams		19173		2.40
8/1/1917	c	w	Julia	Williams		21180		2.40
12/31/1940	w	f	Julia A.	Williams		5480	1189	6.00
6/30/1917	c	w	Kate	Williams		21208		2.40
4/14/1916	c	w	Laura	Williams	Park	14572		5.00
4/16/1931	c	m	Leonard	Williams	Park	34973	845	4.00
7/1/1922	c	m	Leroy	Williams		25441		2.40
1/28/1916	c	m	Lewis	Williams	Park	14120		5.00
10/7/1930	w	f	Lou	Williams		21925	966	4.00
6/24/1921	c	f	Lucy	Williams	Park	12799		5.00
6/28/1928	c	f	Lucy Ann	Williams	Park	31162	523	5.00
12/13/1924	c	f	Lugenia	Williams	Park	27578	234	5.00
8/3/1916	c	w	Maria	Williams		20206		2.40
6/22/1917	w	w	Mary	Williams		20332	458	2.40
4/19/1919	c	w	Mary	Williams	Park	2698		5.00
3/5/1920	c	w	Mary B.	Williams		23067		2.40
8/18/1922	c	m	McLays	Williams	Park	24022	8	5.00
6/30/1921	c	f	Millie	Williams		no number		2.40
1/29/1918	w	w	Pender	Williams		21798		2.40
5/2/1923	c	m	Perry	Williams	Park	23051	74	5.00
1/24/1921	c	m	Primus	Williams		24606		2.40
1/11/1932	c	m	Robert	Williams	Park	35902	919	4.00
8/13/1929	c	m	Rutledge	Williams	Park	32526	656	4.00
8/22/1923	c	m	Sam	Williams	Park	26125	107	5.00
5/28/1921	c	m	Sam Lee	Williams		23353		2.40
3/27/1925	c	m	Simon	Williams	Park	26602	261	5.00
8/11/1927	w	f	Susie May	Williams		27591	866	2.40
9/3/1925	c	f	Sussie	Williams	Park	17905	286	5.00
2/21/1940	c	f	Sylvia	Williams	Park	27331	1574	6.00
8/24/1928	c	f	Theresa	Williams	Park	31544	546	5.00
4/16/1931	c	f	Tiny	Williams	Park	34743	846	4.00
9/9/1930	c	m	Will	Williams	Park	33693	784	4.00

Used by S.C.
Embalming Board,
Columbia, SC
embalmed 3 negos
same date

11/5/1926	w	m	Wm. A.	Williams		29073	847	2.40	
12/22/1922	w	m	Henry T.	Williamson		26176	727	2.40	
10/16/1943	c	f	Winnie	Williamson		41716	-	9.50	embalmed due to breakdown of refrigerator, \$10
6/11/1930	w	m	Zilphia M.	Williamson		21765	952	4.00	
10/18/1929	c	f	Beulah	Williford	Park	28570	682	4.00	
2/26/1932	c	m	Louis	Willingham	Park	28453	930	4.00	
3/13/1934	c	m	George	Willis	Park	37626	1103	6.00	
3/30/1916	c	w	Ellen	Wills	Park	19642		5.00	
11/8/1929	w	f	Abbie	Wilson		23731	939	4.00	
7/7/1931	c	f	Alice	Wilson	Park	35374	870	4.00	
5/11/1923	c	m	Amos	Wilson	Park	26654	75	5.00	
11/29/1919	w	f	Ann	Wilson		23131	551	2.40	
11/13/1930	c	f	Camille	Wilson	Park	19453	796	4.00	
11/13/1920	c	m	Case	Wilson		24396		2.40	
9/25/1918	c	w	Clara	Wilson	Park	21708		5.00	
12/2/1931	c	f	Clara	Wilson	Park	26298	902	4.00	
3/24/1931	c	f	Elsie	Wilson	Park	29670	840	4.00	
9/27/1928	c	m	Frank	Wilson	Park	17615	555	5.00	
7/10/1930	c	m	Geo.	Wilson	Park	34069	762	4.00	
8/22/1944	w	m	George M.	Wilson		no number	1251	9.50	
1/24/1931	c	m	Israel	Wilson	Park	33942	824	4.00	
8/6/1928	c	m	Joe	Wilson	Park	30355	536	5.00	
8/14/1918	c	m	Judge	Wilson		21989		2.40	
8/16/1928	c	f	Lattie	Wilson	Park	19907	544	5.00	
6/16/1930	c	m	Lee	Wilson	Park	31406	754	4.00	
4/25/1918	c	m	Mack	Wilson		21909		2.40	
5/9/1916	w	w	Maggie	Wilson		19401	400	2.40	
6/26/1926	w	f	Margaret E.	Wilson		6500	836	2.40	
2/26/1917	w	w	Martha	Wilson		17142	431	2.40	
6/2/1930	c	m	Molester	Wilson	Park	33915	750	4.00	
2/5/1931	c	m	Nish	Wilson	Park	26222	826	4.00	
3/30/1918	c	w	Peggy	Wilson		20664		2.40	
6/25/1919	w	m	Robt.	Wilson		23132	539	2.40	
2/1/1916	c	m	Sam	Wilson		18502		2.40	
10/25/1933	c	f	Sudie	Wilson	Park	37794	1069	6.00	
11/26/1930	w	m	Wm. E.	Wilson		12724	973	4.00	
5/1/1928	c	m	Lucius	Wimbush	Park	8892	509	5.00	
1/28/1935	c	f	Louisa	Wingard	Park	23962	1163	6.00	
10/30/1936	w	m	W.M.D.	Wingate		9918	1097	6.00	
11/9/1915	c	m	Walter	Winn		16693		2.40	
10/5/1923	c	f	Henrietta	Wise	Park	26447	116	5.00	
7/18/1919		f	Mary	Wise		no number		2.40	
12/18/1931	c	m	Elisha	Witherspoon	Park	20817	915	4.00	
10/21/1922	c	w	Alice	Wolf	Park	21740	25	5.00	
1/14/1931	c	f	Tena	Wolfe	Park	28447	820	4.00	
11/2/1939	w	m	James V.	Wood		27385	1169	6.00	
9/7/1915	c	w	Lottie	Wood	Park	19223		5.00	
7/29/1919	c	m	Albert	Woodward		no number		2.40	
11/22/1915	c	m	Andrew	Woodward		18685		2.40	
9/9/1930	c	m	James	Woodward	Park	29966	785	4.00	
2/3/1919	c	m	John	Woody		22232		2.40	
1/7/1916	c	m	James	Worthy	Park	16064		5.00	
8/20/1915	c	m	John	Worthy		19107		2.40	
1/2/1924	c	m	Sam	Worthy	Park	24317	142	5.00	
8/7/1924	c	f	Estalle	Wortin	Park	17494	208	5.00	
8/6/1931	c	m	Williams	Wragg	Park	33887	876		Used by S.C. - Embalming Board, Columbia, SC
3/30/1922	c	m	H.W.	Wrien or Wren		25207		2.40	
2/13/1931	c	f	Dorthoy	Wright	Park	34321	828	4.00	alias Nellie Taylor

6/29/1949	w	m	Gus D.	Wright		no number	1339	17.50	
9/6/1921	c	m	Hazel	Wright		21245		2.40	
10/14/1933	c	f	Janice	Wright	Park	24237	1066	6.00	
11/10/1922	c	m	John	Wright	Park	17922	30	5.00	
10/4/1934	c	m	Laurence	Wright	Park	38493	1146	6.00	
4/14/1919	c	w	Lizzie	Wright	Park	22921		5.00	
1/1/1935	c	f	Mary Kerr	Wright	Park	28702	1160	6.00	
2/6/1932	w	f	Mrs. Cora	Wright		35986	1007	4.00	
7/26/1935	c	m	Thomas	Wright	Park	23669	1205	6.00	
1/1/1929	c	m	Tom	Wright	Park	27636	586	5.00	
1/12/1926	w	m	Walter	Wright		28774	813	2.40	
7/6/1928	c	f	Adeline	Wylie	Park	31332	528	5.00	
4/20/1935	c	m	Ernest	Wylie	Park	14886	1192	6.00	
9/6/1933	c	m	Belton	Yarborough	Park	14038	1060	6.00	
3/29/1930	c	m	Geo.	Yarborough	Park	30085	734	4.00	
4/24/1953	w	f	Miss Nannie	Yates		4905	1387	27.50	
1/2/1925	w	f	Mary J.	You		21308	772	2.40	
10/10/1933	c	m	Joshua	Youmans	Park	23225	1065	6.00	
3/13/1930	c	m	Adam	Young	Park	33347	728	4.00	
7/12/1920	w	m	Arch	Young		24174	571	2.40	embalmed 7/10 8.00
4/7/1915	c	m	Benjamin	Young		18637		2.75	
1/1/1927	c	f	Carrie	Young	Park	27341	385	5.00	
10/19/1918	c	w	Drucilla	Young	[Park]	22420		5.00	Red number 700; red number 100
1/8/1917	c	m	Ed	Young		11406		2.40	
10/22/1921	c	m	Ed	Young		25385		2.40	
9/6/1933	c	m	Eugene	Young	Park	37367	1059	6.00	
7/22/1915	c	m	Isaac	Young		19096		2.40	
2/28/1921	c	m	Jeff Davis	Young		22664		2.40	
4/20/1918	c	m	Joe	Young		21517		2.40	
12/4/1920	c	m	John	Young		24407		2.40	
12/31/1932	c	f	Louisa	Young	Park	36938	1003	6.00	
2/19/1931	c	f	Lula	Young	Park	22015	834	4.00	
1/29/1957	w	m	Mr. Edward H.	Young		no number	1437	27.50	
4/18/1916	c	w	Etta	Youngblood	Park	19523		5.00	
11/8/1927	c	f	Elizabeth	Zeigler	Park	30014	468	5.00	
6/23/1953	w	f	Mrs. Emma	Zeizler		34895	1392	27.50	
5/28/1915	c	m	Charles	Zimmerman		18810		2.75	
4/26/1934	c	f	Hattie	Zimmerman	Park	37380	1117	6.00	

Cemetery Preservation Plans

Historical Research

**Identification of Grave Locations
and Mapping**

Condition Assessments

Treatment of Stone and Ironwork



Chicora Foundation, Inc.
PO Box 8664 • 861 Arbutus Drive
Columbia, SC 29202-8664
Tel: 803-787-6910
Fax: 803-787-6910
www.chicora.org